

AENC-ARC-ENV-REP-0020

Norwich to Tilbury

Volume 6: Environmental Statement

Document: 6.11.A4 Environmental Statement Appendix 11.4 -
Geophysical Survey (Priority Areas) Results Report - Clean
Version - Part 4

Final Issue C

May 2026

Planning Inspectorate Reference: EN020027

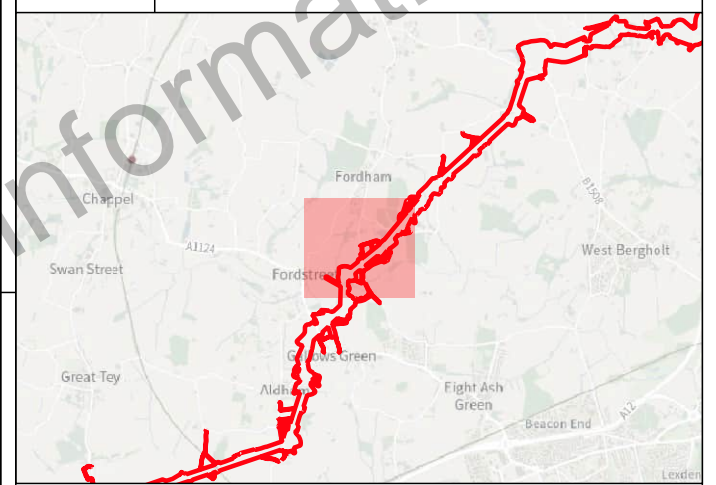
Infrastructure Planning (Applications: Prescribed Forms and Procedure)
Regulations 2009 Regulation 5(2)(a)

nationalgrid

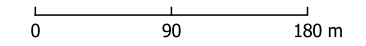
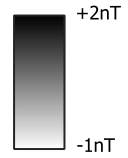
Subsector 97
See Illus 525 - 527

Subsector 99
See Illus 531 - 533

Subsector 98
See Illus 528 - 530



- Key
- Order Limits
 - Geophysical Survey Area
 - Survey Extent
 - Location of Illus 237 - 641
 - Proposed Overhead Line Alignment
 - Proposed Pylon Location



Contains Ordnance Survey data © Crown Copyright and database right 2026.
This material is for client report only © Headland Archaeology. No unauthorised reproduction.

Site:	EAGR23
Created by:	KS
Checked by:	KH
Version:	v1.2
Date:	27/01/2026
Scale:	1:5,000 @ A3

592500 593000

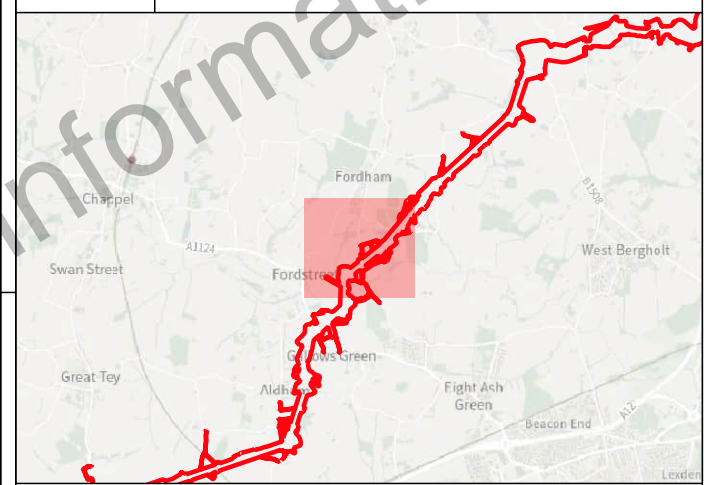
228000

227500

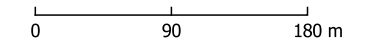
Subsector 97
See Illus 525 - 527

Subsector 99
See Illus 531 - 533

Subsector 98
See Illus 528 - 530



- Key
- Order Limits
 - Geophysical Survey Area
 - Survey Extent
 - Location of Illus 237 - 641
 - Proposed Overhead Line Alignment
 - Proposed Pylon Location
 - XY Trace (25nT/cm)



Contains Ordnance Survey data © Crown Copyright and database right 2026.
This material is for client report only © Headland Archaeology. No unauthorised reproduction.

Site:	EAGR23
Created by:	KS
Checked by:	KH
Version:	v1.2
Date:	27/01/2026
Scale:	1:5,000 @ A3

592500 593000

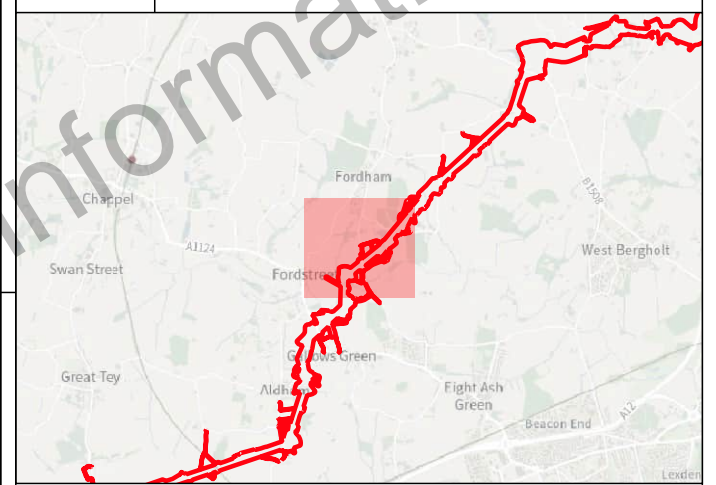
228000

227500

Subsector 97
See Illus 525 - 527

Subsector 99
See Illus 531 - 533

Subsector 98
See Illus 528 - 530



Key

- Order Limits
- Geophysical Survey Area
- Survey Extent
- Location of Illus 237 - 641
- Proposed Overhead Line Alignment
- Proposed Pylon Location

Geophys Interpretation

- Ferrous Objects
- Agriculture
- Field Boundary
- Field Drain
- Natural
- Service
- Archaeology
- Magnetic Disturbance (Above Ground)
- Magnetic Disturbance (Below Ground)
- Natural
- Possible Archaeology
- Uncertain

0 90 180 m

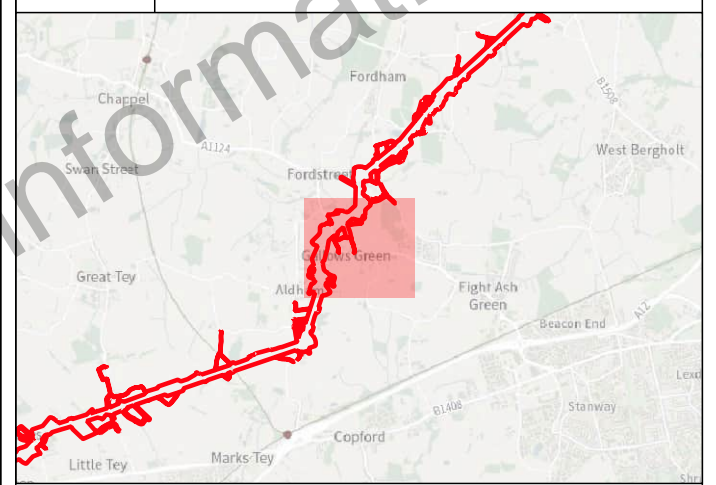
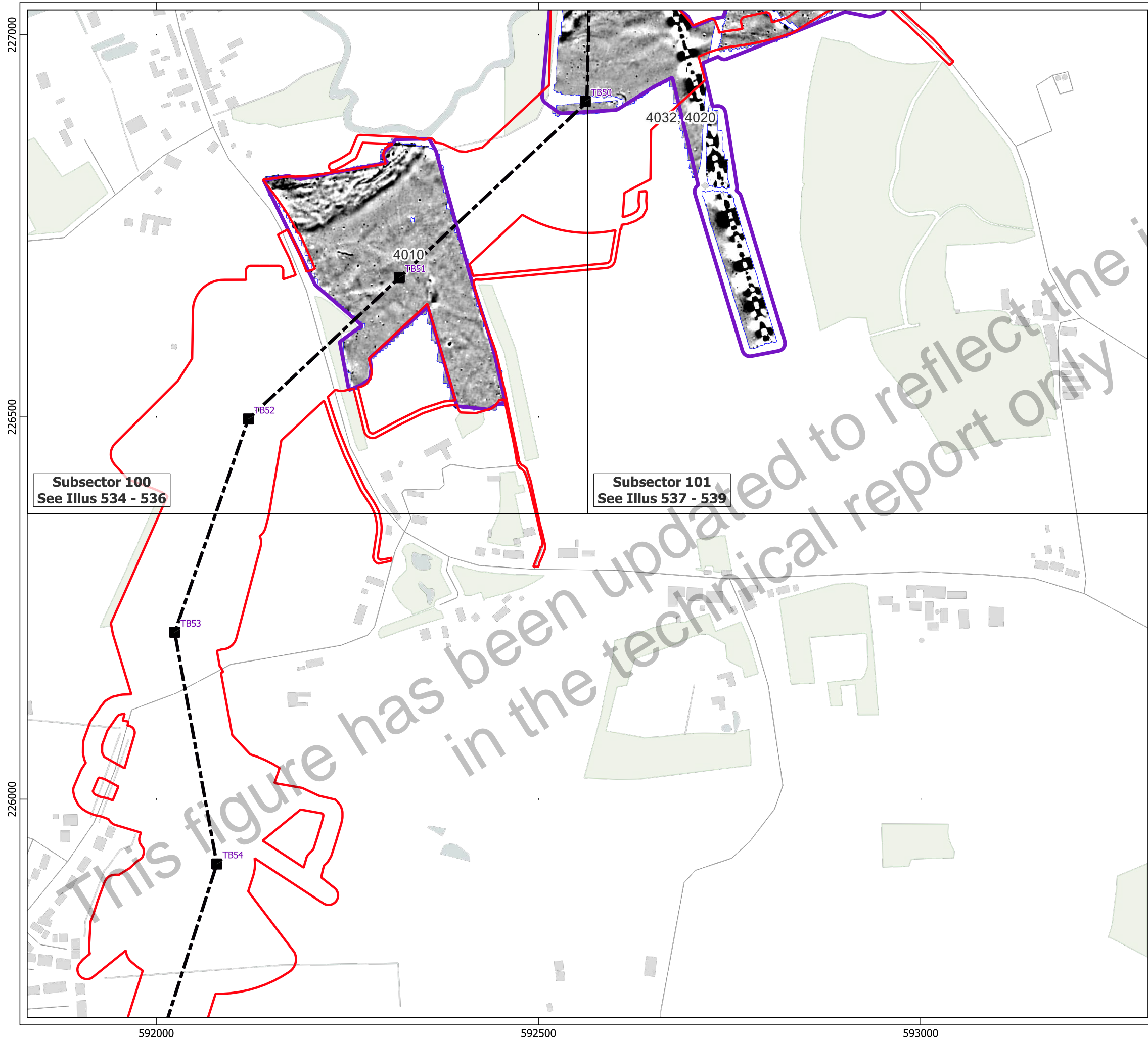
Contains Ordnance Survey data © Crown Copyright and database right 2026.
This material is for client report only © Headland Archaeology. No unauthorised reproduction.

Site:	EAGR23
Created by:	KS
Checked by:	KH
Version:	v1.2
Date:	27/01/2026
Scale:	1:5,000 @ A3

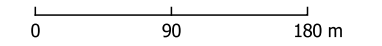
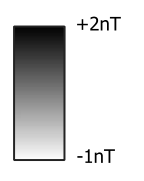
592500 593000

228000

227500

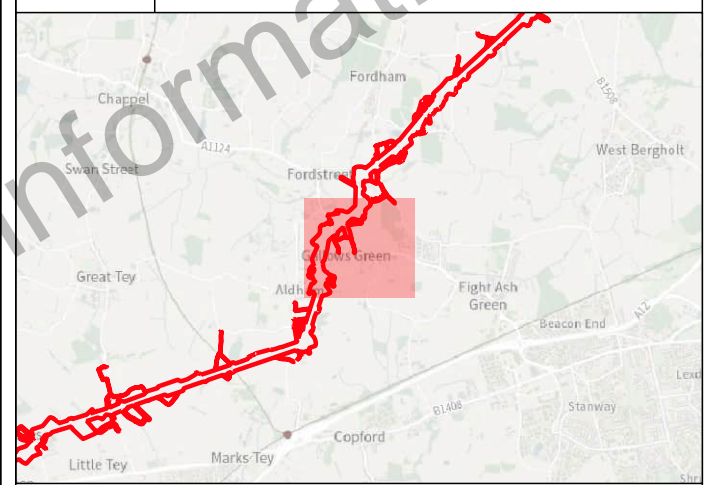
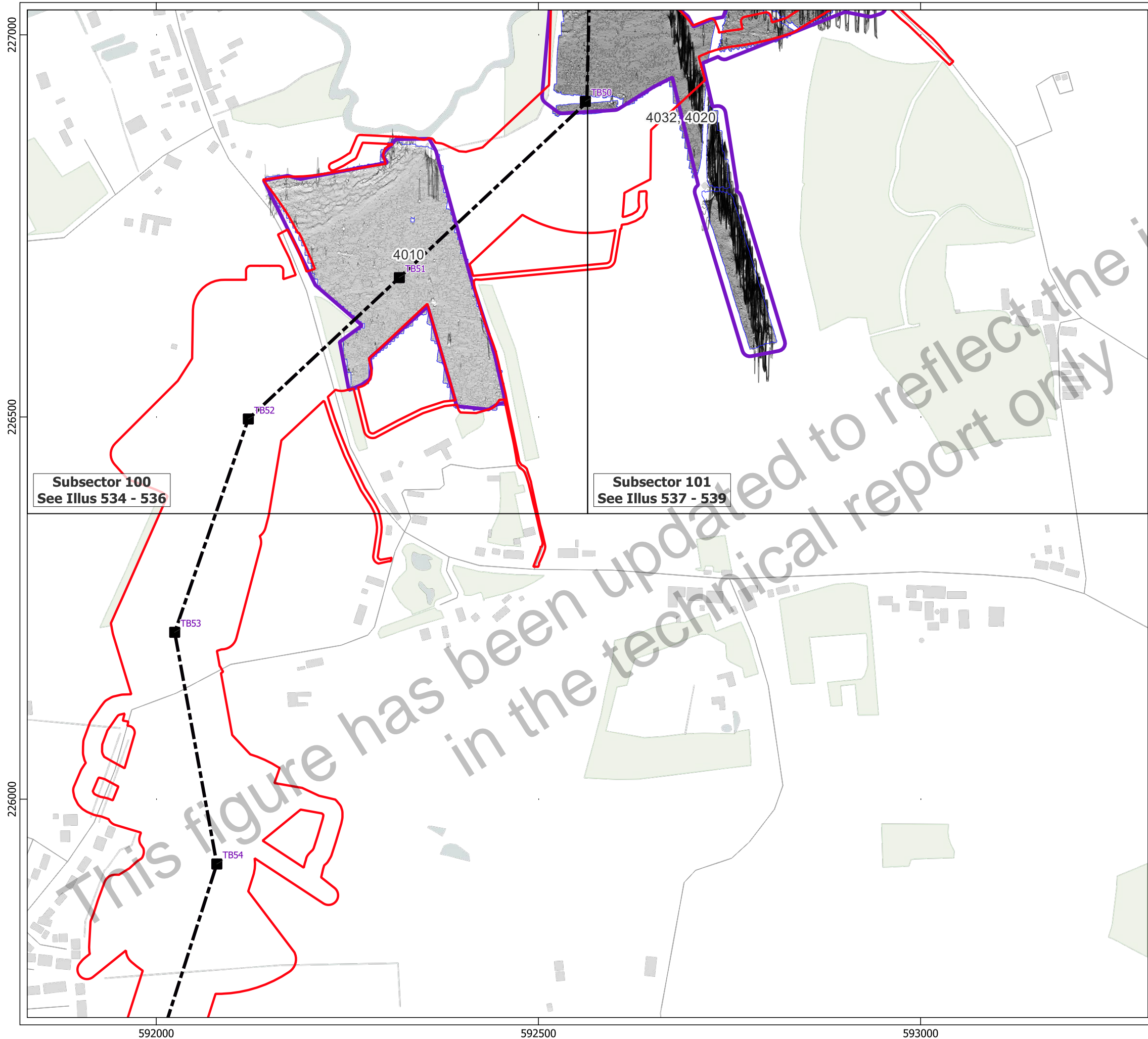


- Key**
- Order Limits
 - Geophysical Survey Area
 - Survey Extent
 - Location of Illus 237 - 641
 - Proposed Overhead Line Alignment
 - Proposed Pylon Location

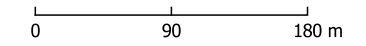


Contains Ordnance Survey data © Crown Copyright and database right 2026.
 This material is for client report only © Headland Archaeology. No unauthorised reproduction.

Site:	EAGR23
Created by:	KS
Checked by:	KH
Version:	v1.2
Date:	27/01/2026
Scale:	1:5,000 @ A3

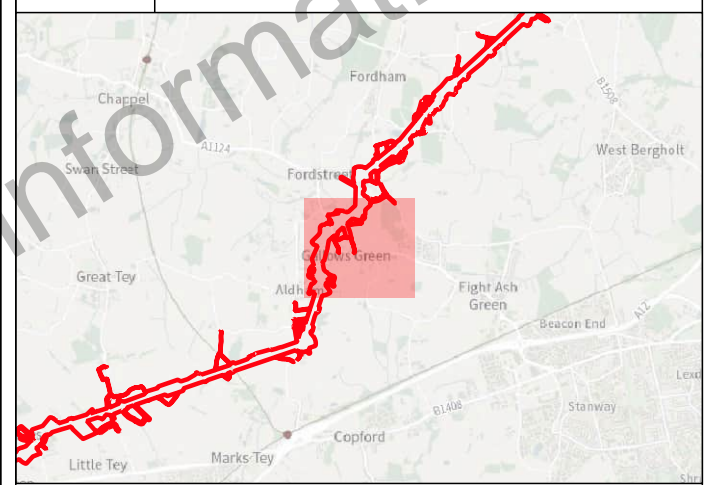
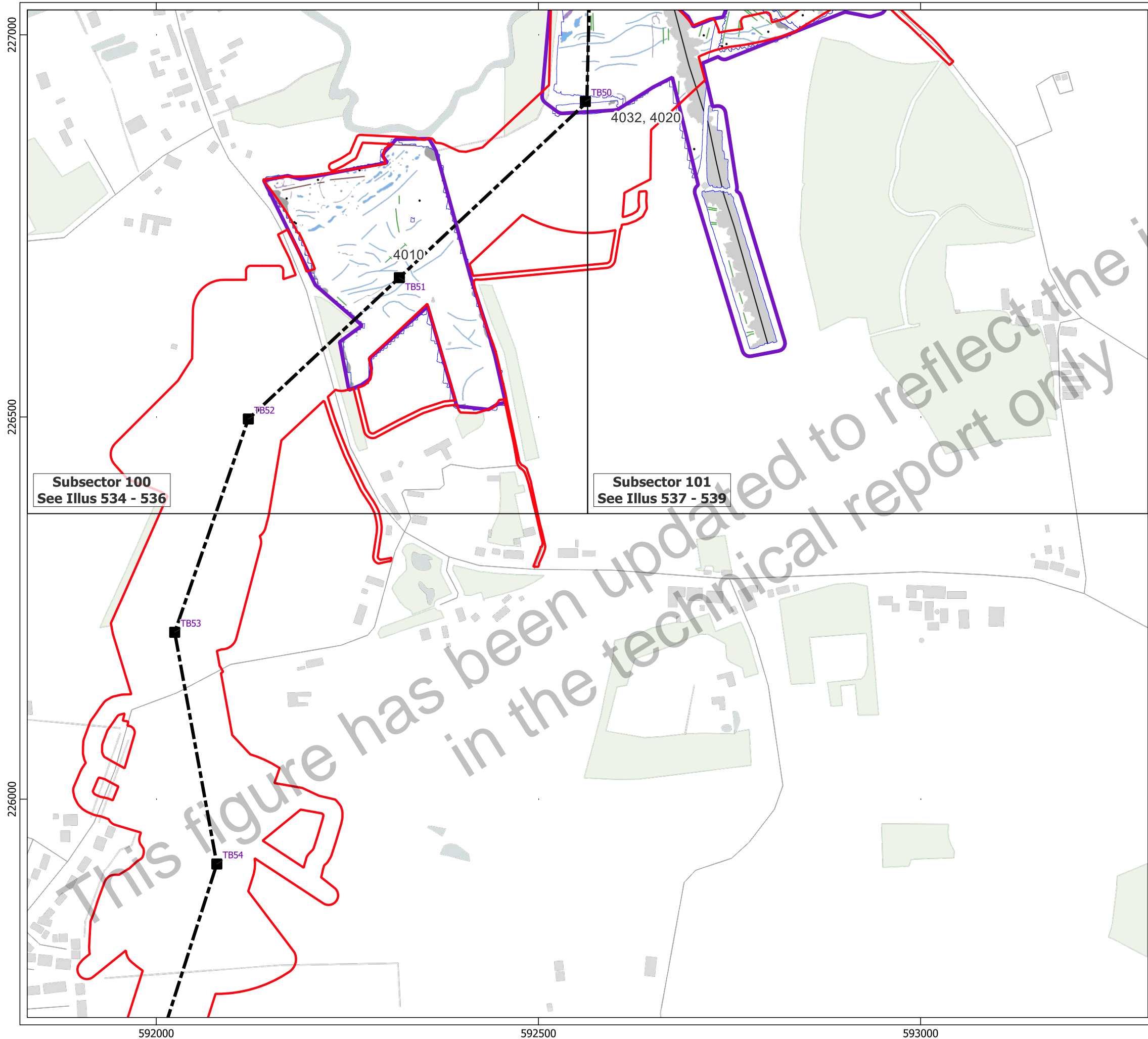


- Key**
- ▭ Order Limits
 - ▭ Geophysical Survey Area
 - ▭ Survey Extent
 - Location of Illus 237 - 641
 - Proposed Overhead Line Alignment
 - Proposed Pylon Location
 - XY Trace (25nT/cm)

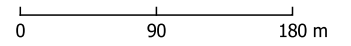


Contains Ordnance Survey data © Crown Copyright and database right 2026.
 This material is for client report only © Headland Archaeology. No unauthorised reproduction.

Site:	EAGR23
Created by:	KS
Checked by:	KH
Version:	v1.2
Date:	27/01/2026
Scale:	1:5,000 @ A3

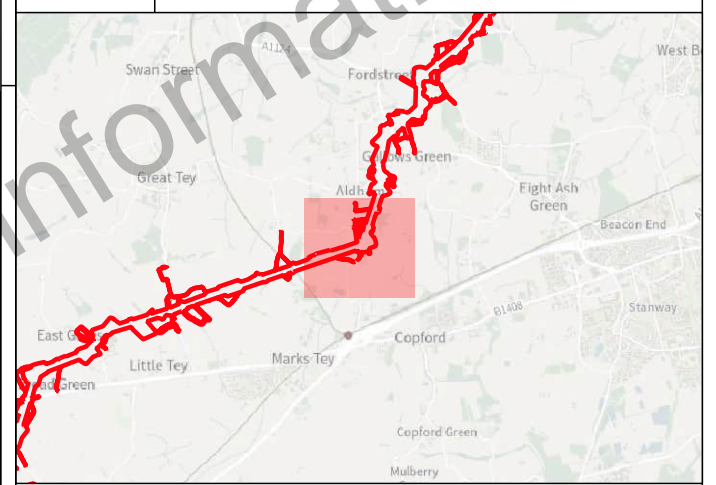
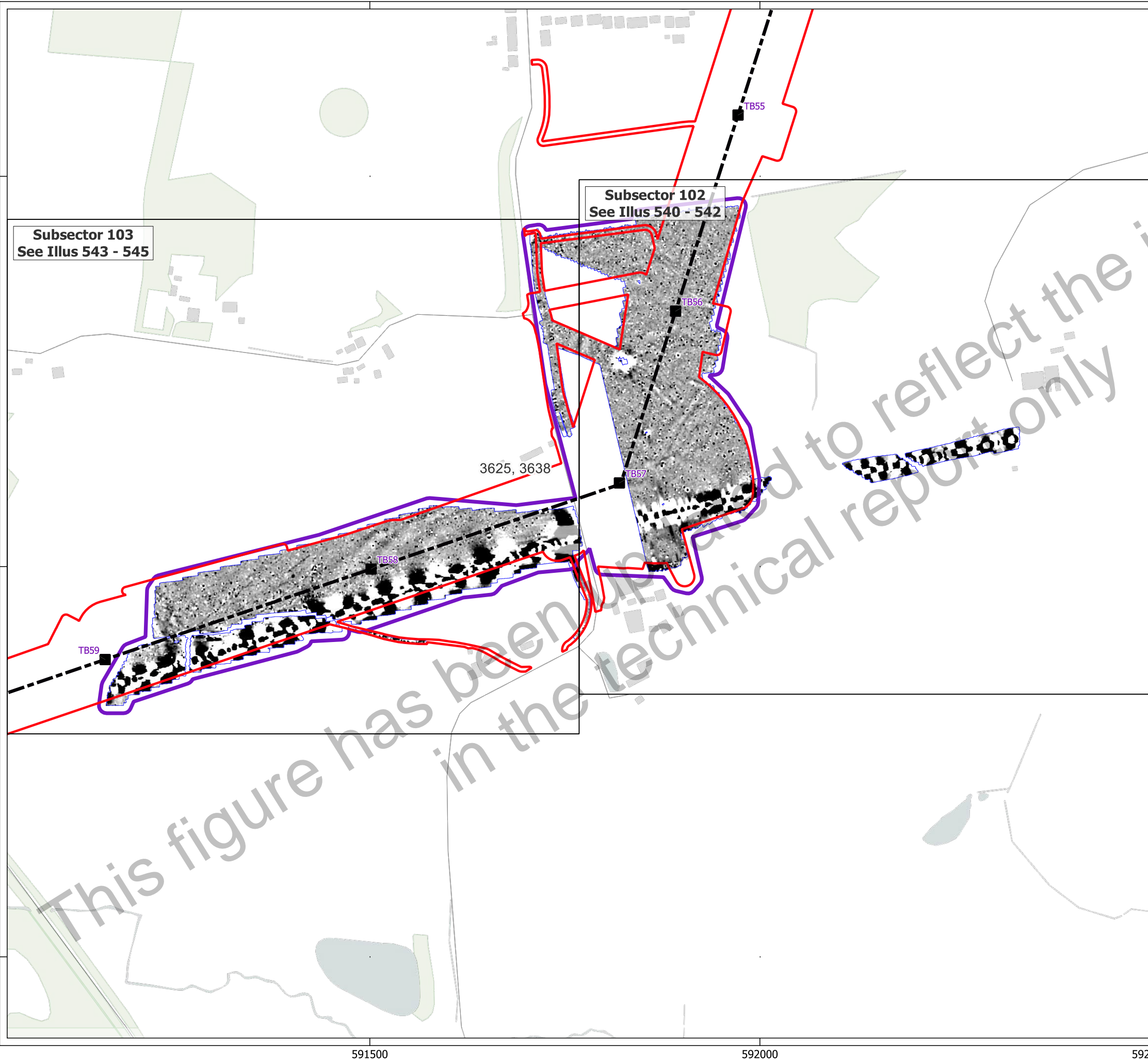


- Key**
- Order Limits
 - Geophysical Survey Area
 - Survey Extent
 - Location of Illus 237 - 641
 - Proposed Overhead Line Alignment
 - Proposed Pylon Location
- Geophys Interpretation**
- Ferrous Objects
 - Agriculture
 - Field Boundary
 - Field Drain
 - Natural
 - Service
 - Magnetic Disturbance (Above Ground)
 - Magnetic Disturbance (Below Ground)
 - Natural
 - Uncertain

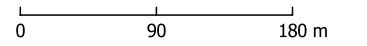
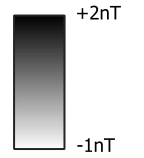


Contains Ordnance Survey data © Crown Copyright and database right 2026.
 This material is for client report only © Headland Archaeology. No unauthorised reproduction.

Site:	EAGR23
Created by:	KS
Checked by:	KH
Version:	v1.2
Date:	27/01/2026
Scale:	1:5,000 @ A3

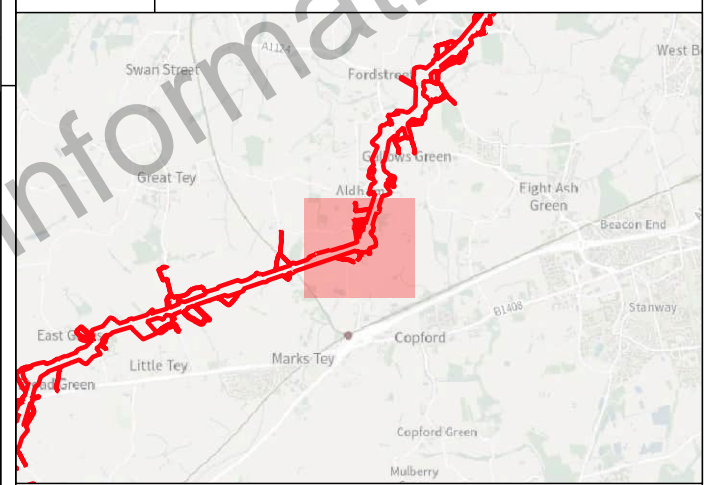
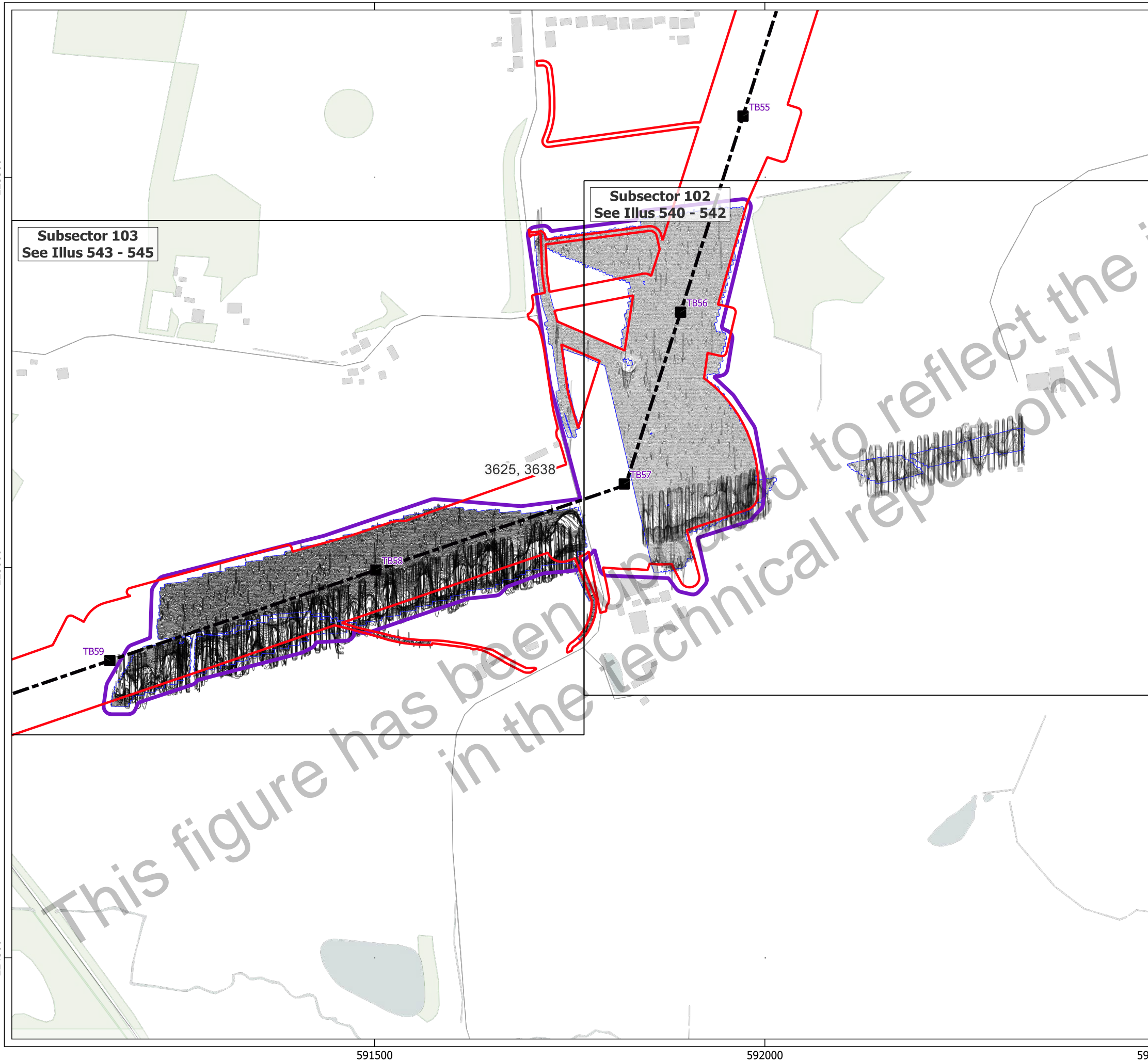


- Key**
- Order Limits
 - Geophysical Survey Area
 - Survey Extent
 - Location of Illus 237 - 641
 - Proposed Overhead Line Alignment
 - Proposed Pylon Location



Contains Ordnance Survey data © Crown Copyright and database right 2026.
 This material is for client report only © Headland Archaeology. No unauthorised reproduction.

Site:	EAGR23
Created by:	KS
Checked by:	KH
Version:	v1.2
Date:	27/01/2026
Scale:	1:5,000 @ A3



- Key**
- ▭ Order Limits
 - ▭ Geophysical Survey Area
 - ▭ Survey Extent
 - Location of Illus 237 - 641
 - - - Proposed Overhead Line Alignment
 - Proposed Pylon Location
 - XY Trace (25nT/cm)

Contains Ordnance Survey data © Crown Copyright and database right 2026.
 This material is for client report only © Headland Archaeology. No unauthorised reproduction.

Site:	EAGR23
Created by:	KS
Checked by:	KH
Version:	v1.2
Date:	27/01/2026
Scale:	1:5,000 @ A3

Subsector 103
 See Illus 543 - 545

Subsector 102
 See Illus 540 - 542

3625, 3638

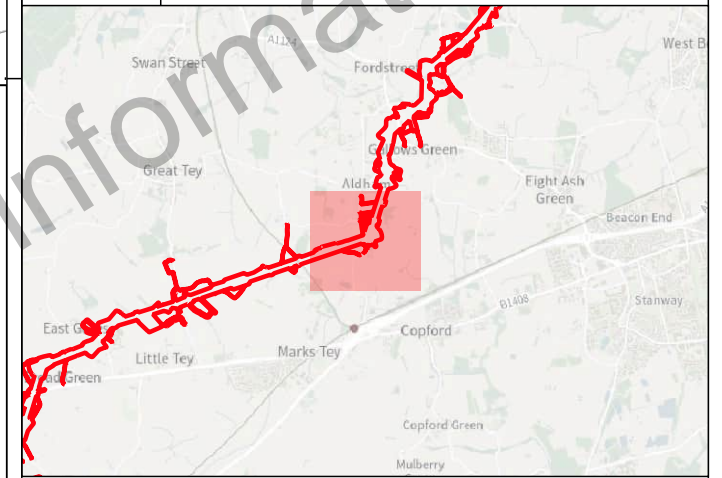
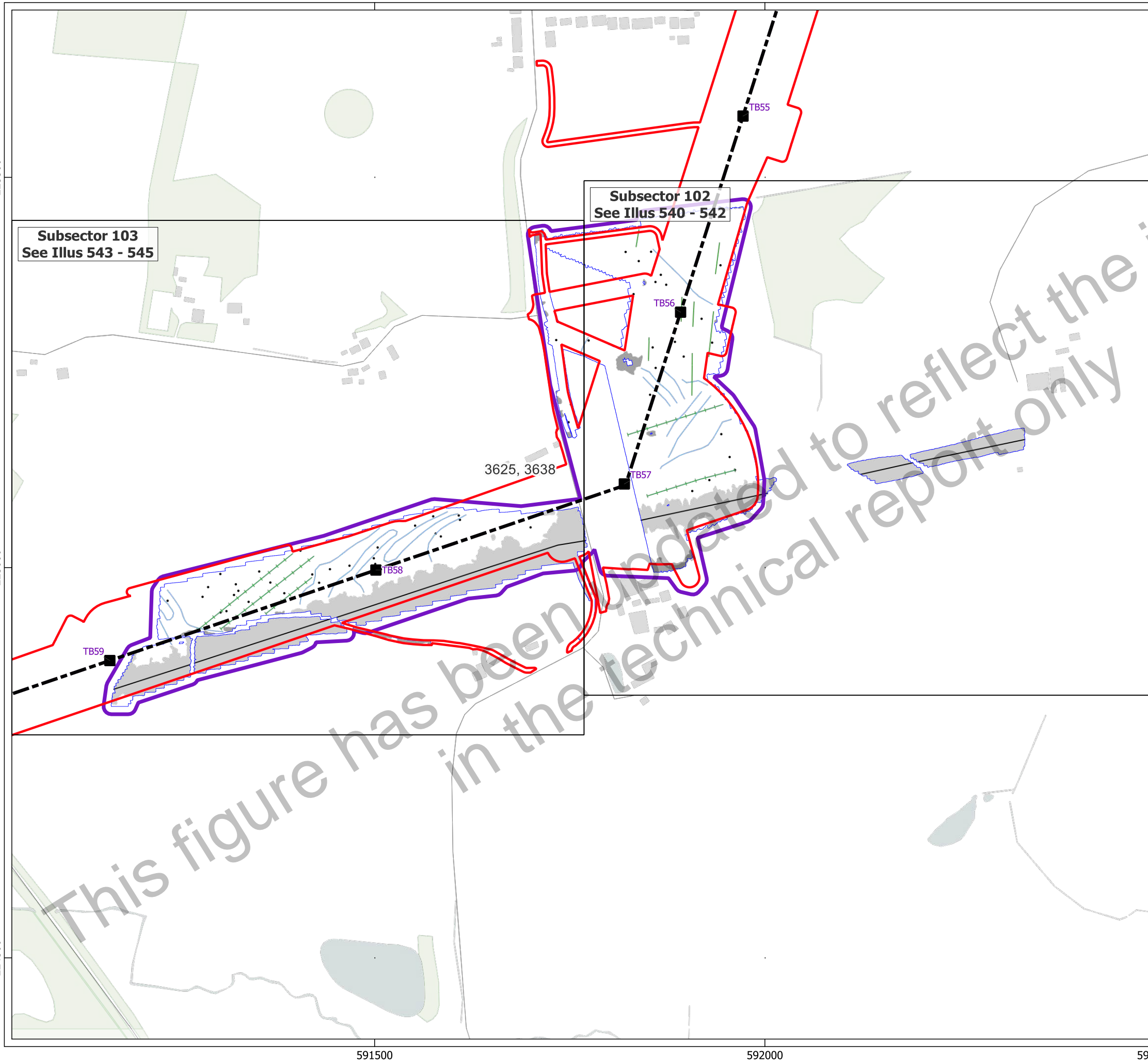
TB58

TB59

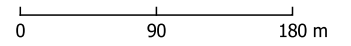
TB55

TB56

TB57



- Key**
- Order Limits
 - Geophysical Survey Area
 - Survey Extent
 - Location of Illus 237 - 641
 - Proposed Overhead Line Alignment
 - Proposed Pylon Location
- Geophys Interpretation**
- Ferrous Objects
 - Agriculture
 - Field Drain
 - Natural
 - Service
 - Magnetic Disturbance (Above Ground)
 - Magnetic Disturbance (Below Ground)



Contains Ordnance Survey data © Crown Copyright and database right 2026.
 This material is for client report only © Headland Archaeology. No unauthorised reproduction.

Site:	EAGR23
Created by:	KS
Checked by:	KH
Version:	v1.2
Date:	27/01/2026
Scale:	1:5,000 @ A3

225000
224500
224000

Subsector 104
See Illus 546 - 548

Subsector 105
See Illus 549 - 551

3607

3607

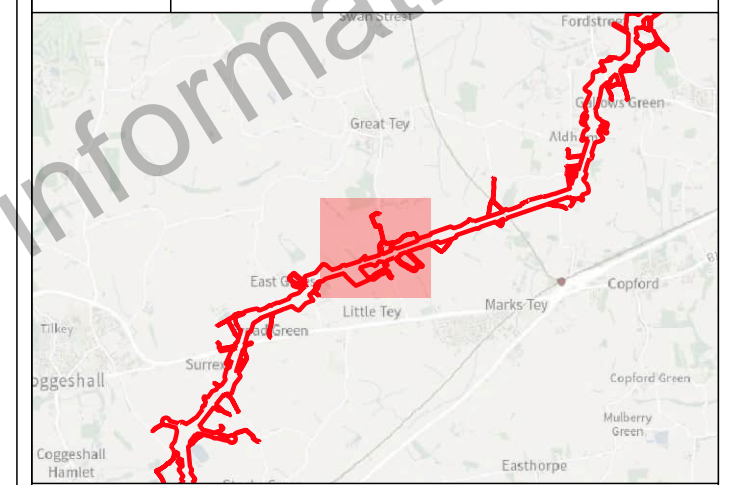
3569, 3563

TB66

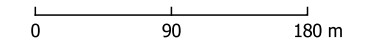
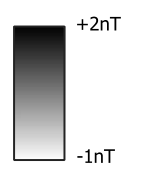
TB65

TB64

TB63



- Key
- Order Limits
 - Geophysical Survey Area
 - Survey Extent
 - Location of Illus 237 - 641
 - Proposed Overhead Line Alignment
 - Proposed Pylon Location



Contains Ordnance Survey data © Crown Copyright and database right 2026.
This material is for client report only © Headland Archaeology. No unauthorised reproduction.

Site:	EAGR23
Created by:	KS
Checked by:	KH
Version:	v1.2
Date:	27/01/2026
Scale:	1:5,000 @ A3

588500 589000 589500

225000

224500

224000

Subsector 104
See Illus 546 - 548

Subsector 105
See Illus 549 - 551

3607

3607

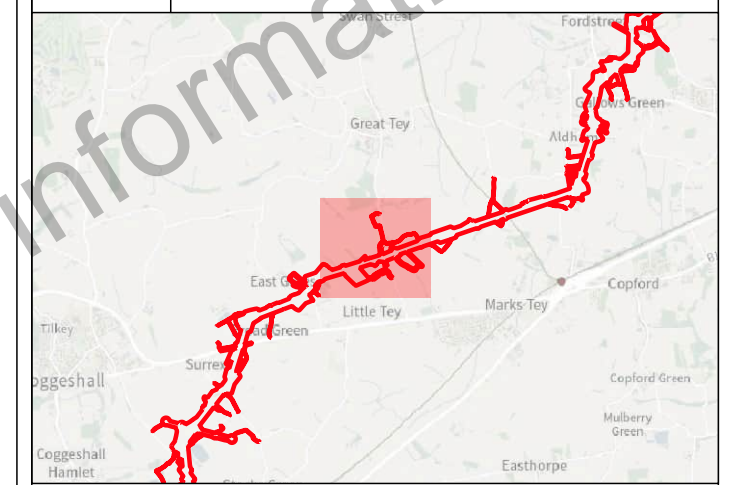
3569, 3563

TB66

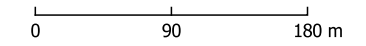
TB65

TB64

TB63



- Key**
- Order Limits
 - Geophysical Survey Area
 - Survey Extent
 - Location of Illus 237 - 641
 - Proposed Overhead Line Alignment
 - Proposed Pylon Location
- Geophys Interpretation**
- Ferrous Objects
 - Agriculture
 - Field Boundary
 - Field Drain
 - Natural
 - Archaeology
 - Magnetic Disturbance (Above Ground)
 - Magnetic Disturbance (Below Ground)
 - Natural
 - Possible Archaeology
 - Former Pond



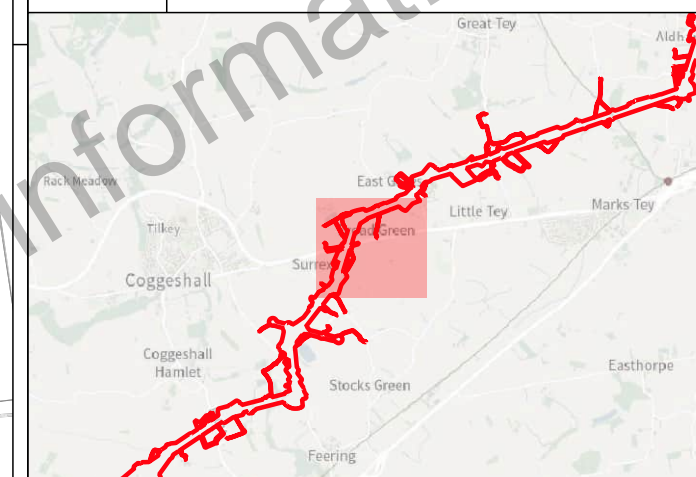
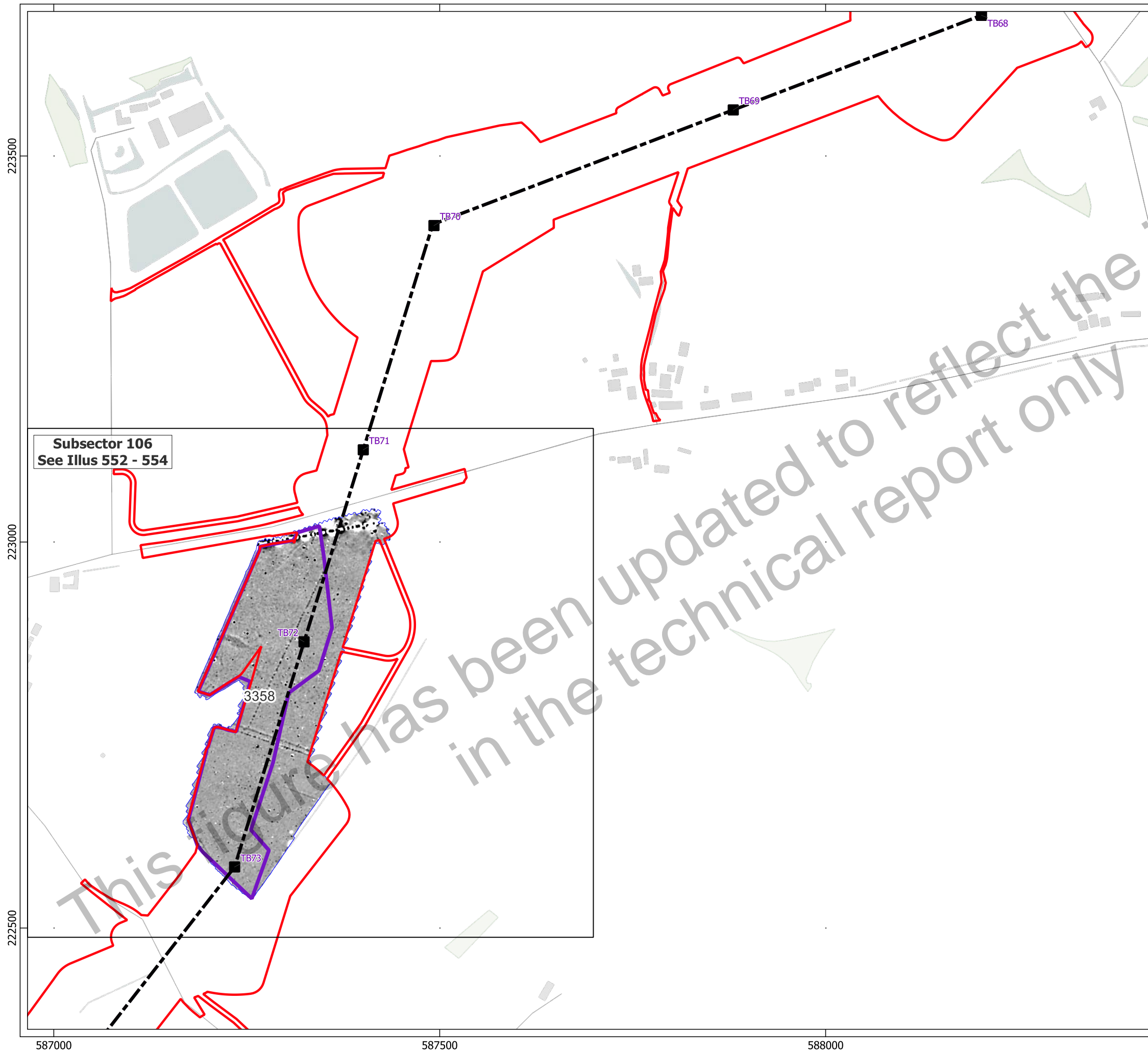
Contains Ordnance Survey data © Crown Copyright and database right 2026.
This material is for client report only © Headland Archaeology. No unauthorised reproduction.

Site:	EAGR23
Created by:	KS
Checked by:	KH
Version:	v1.2
Date:	27/01/2026
Scale:	1:5,000 @ A3

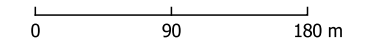
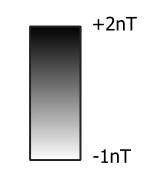
588500

589000

589500

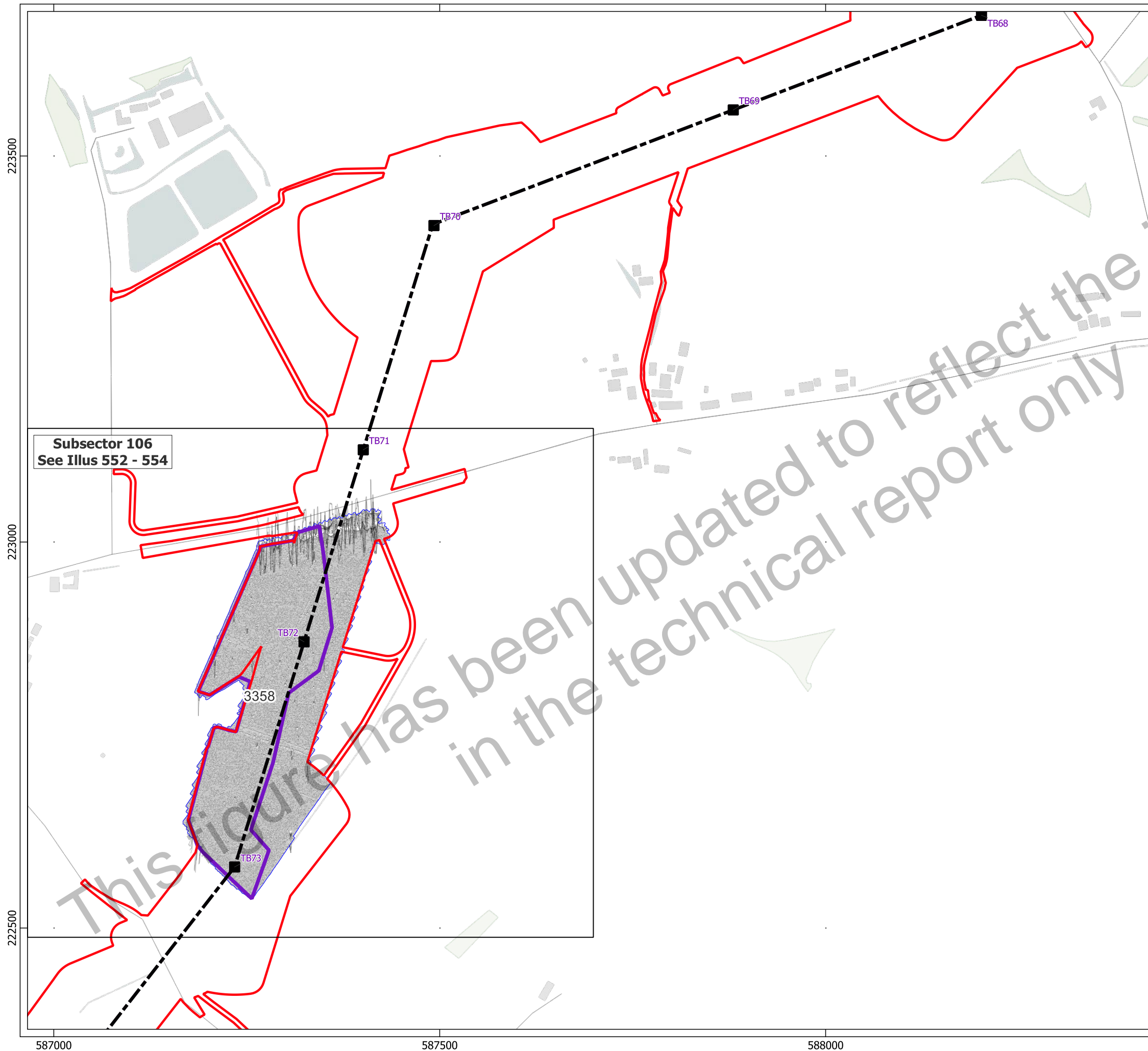


- Key**
- Order Limits
 - Geophysical Survey Area
 - Survey Extent
 - Location of Illus 237 - 641
 - Proposed Overhead Line Alignment
 - Proposed Pylon Location

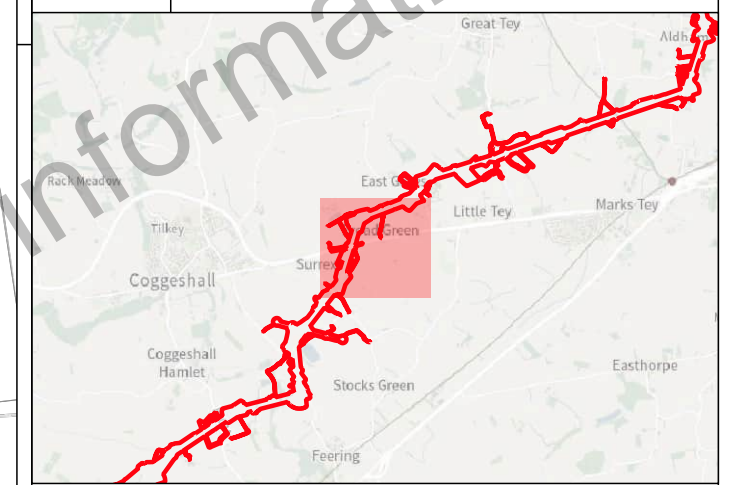


Contains Ordnance Survey data © Crown Copyright and database right 2026.
 This material is for client report only © Headland Archaeology. No unauthorised reproduction.

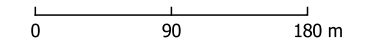
Site:	EAGR23
Created by:	KS
Checked by:	KH
Version:	v1.2
Date:	27/01/2026
Scale:	1:5,000 @ A3



Subsector 106
See Illus 552 - 554



- Key**
- Order Limits
 - Geophysical Survey Area
 - Survey Extent
 - Location of Illus 237 - 641
 - Proposed Overhead Line Alignment
 - Proposed Pylon Location
 - XY Trace (25nT/cm)



Contains Ordnance Survey data © Crown Copyright and database right 2026.
This material is for client report only © Headland Archaeology. No unauthorised reproduction.

Site:	EAGR23
Created by:	KS
Checked by:	KH
Version:	v1.2
Date:	27/01/2026
Scale:	1:5,000 @ A3

223500

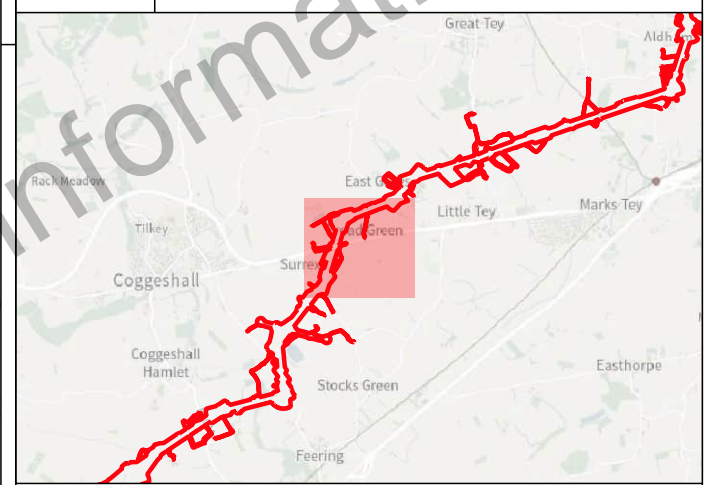
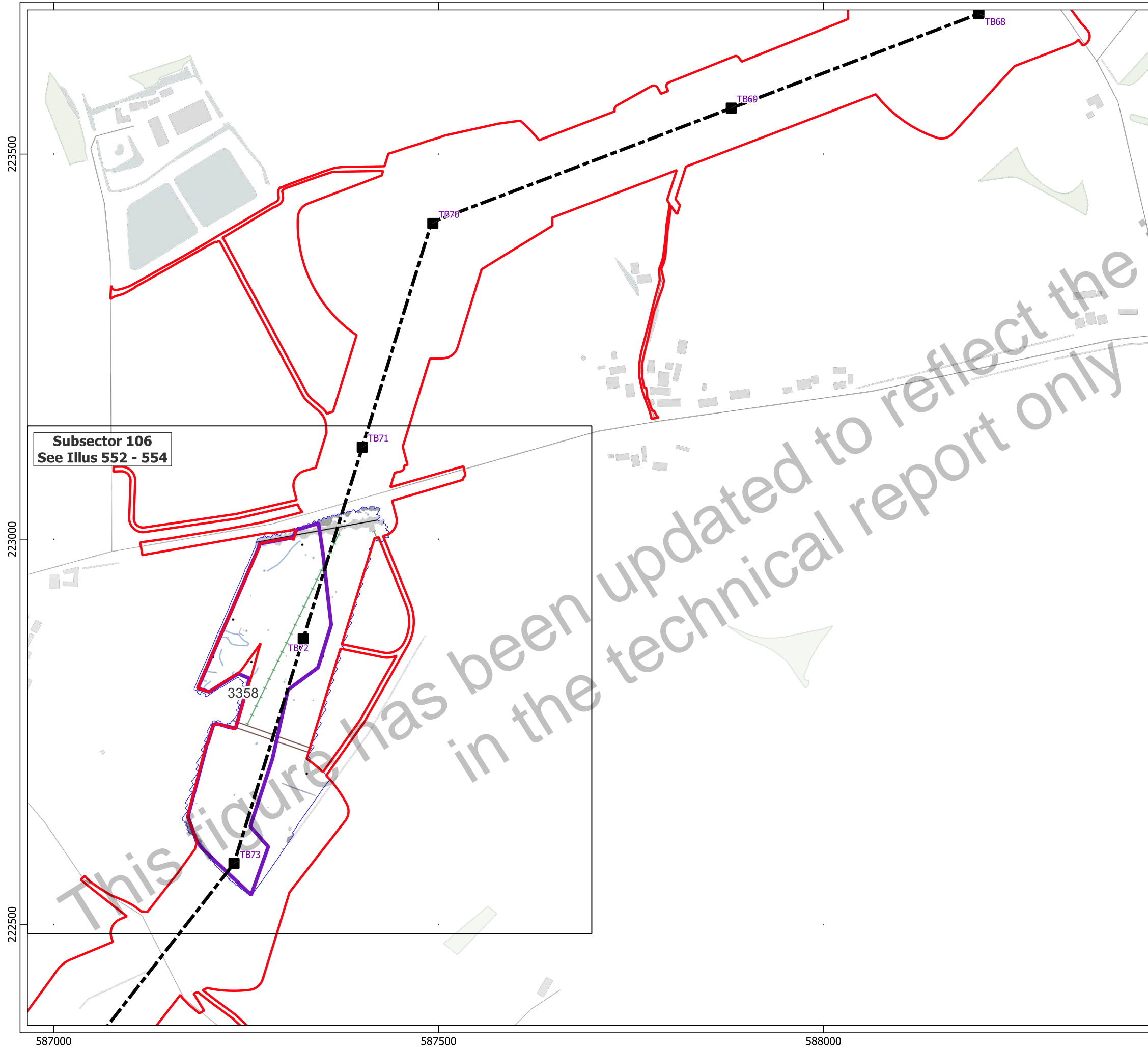
223000

222500

587000

587500

588000



Key

- Order Limits
- Geophysical Survey Area
- Survey Extent
- Location of Illus 237 - 641
- Proposed Overhead Line Alignment
- Proposed Pylon Location

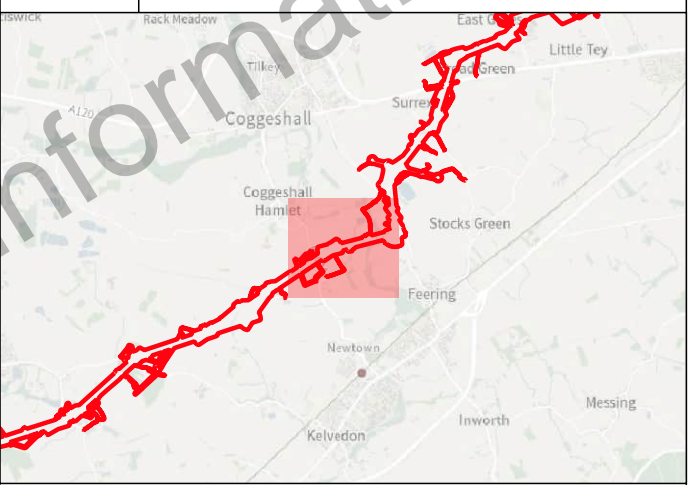
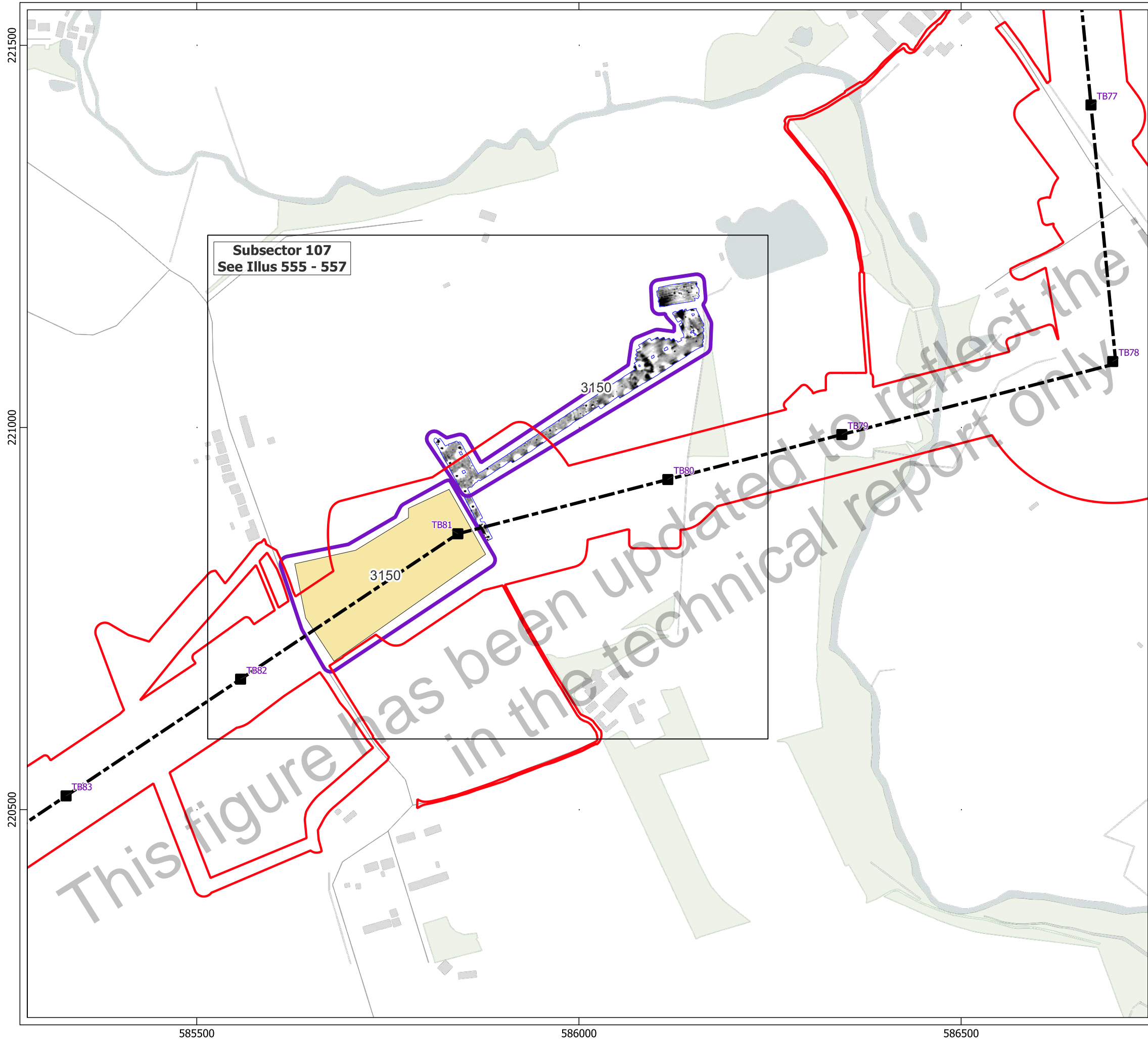
Geophys Interpretation

- Ferrous Objects
- Field Boundary
- Field Drain
- Natural
- Service
- Magnetic Disturbance (Above Ground)
- Magnetic Disturbance (Below Ground)
- Natural
- Uncertain

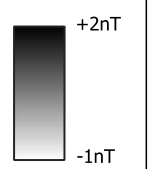
0 90 180 m

Contains Ordnance Survey data © Crown Copyright and database right 2026.
This material is for client report only © Headland Archaeology. No unauthorised reproduction.

Site:	EAGR23
Created by:	KS
Checked by:	KH
Version:	v1.2
Date:	27/01/2026
Scale:	1:5,000 @ A3



- Key**
- ▭ Order Limits
 - ▭ Geophysical Survey Area
 - ▭ Survey Extent
 - ▭ Location of Illus 237 - 641
 - ▭ Unsuitable Survey Area
 - Proposed Overhead Line Alignment
 - Proposed Pylon Location

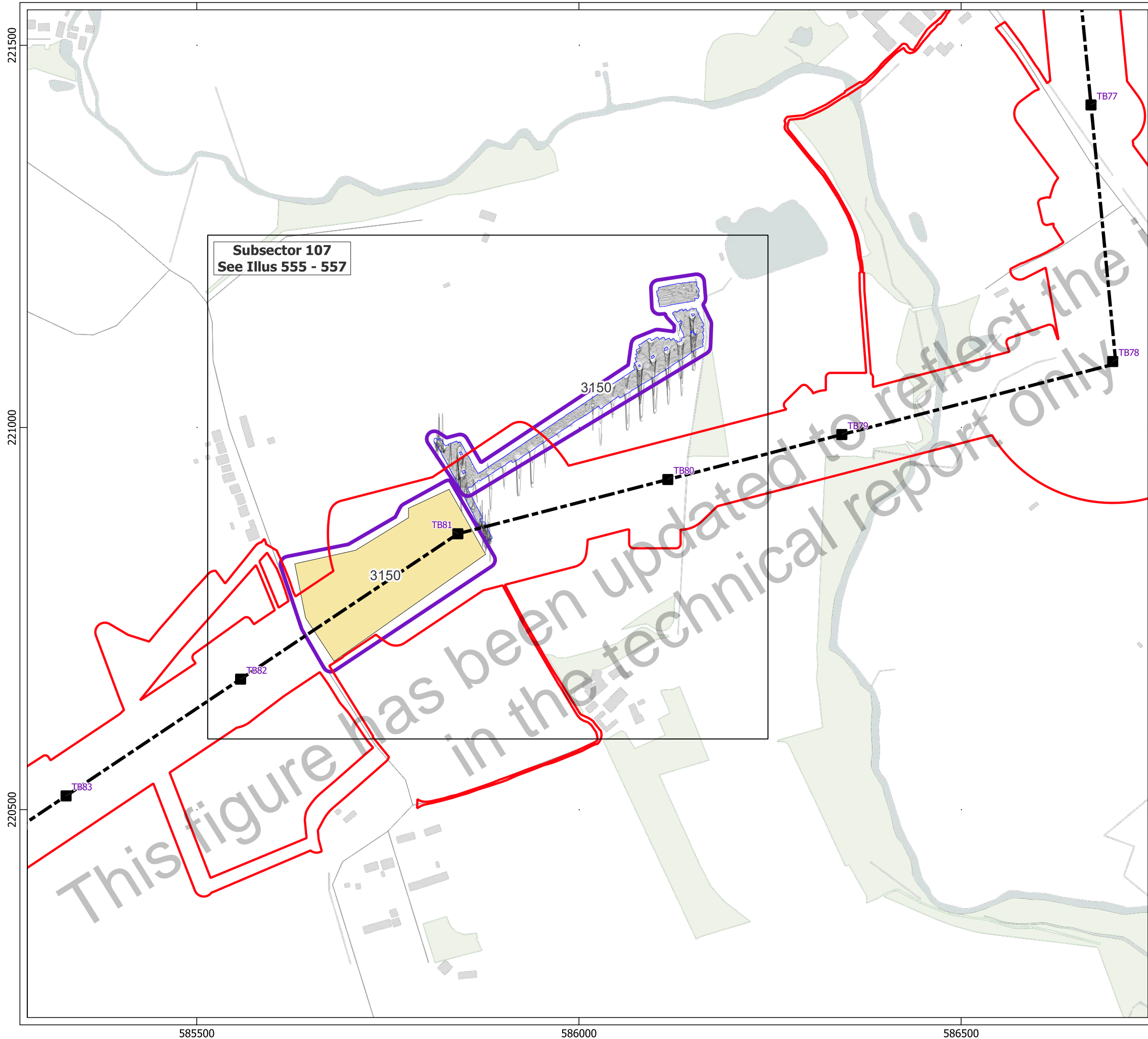


Contains Ordnance Survey data © Crown Copyright and database right 2026.
 This material is for client report only © Headland Archaeology. No unauthorised reproduction.

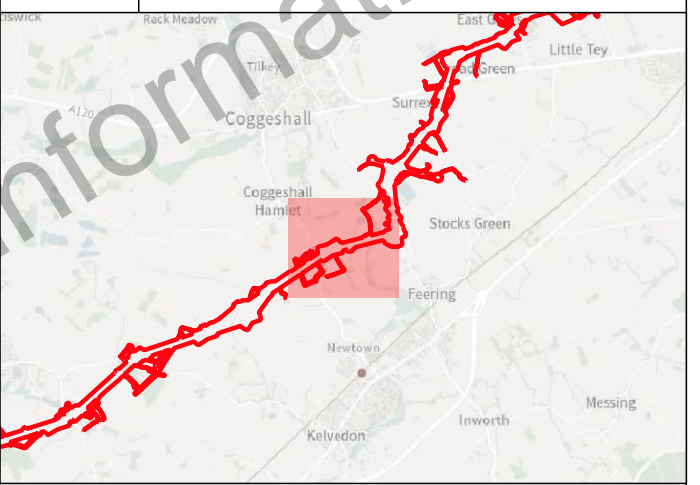
Site:	EAGR23
Created by:	KS
Checked by:	KH
Version:	v1.2
Date:	27/01/2026
Scale:	1:5,000 @ A3

221500
221000
220500

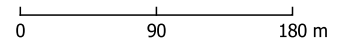
585500 586000 586500



Subsector 107
See Illus 555 - 557

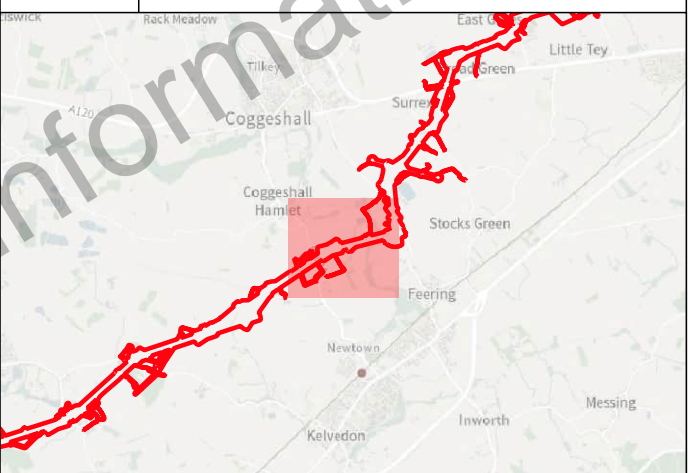
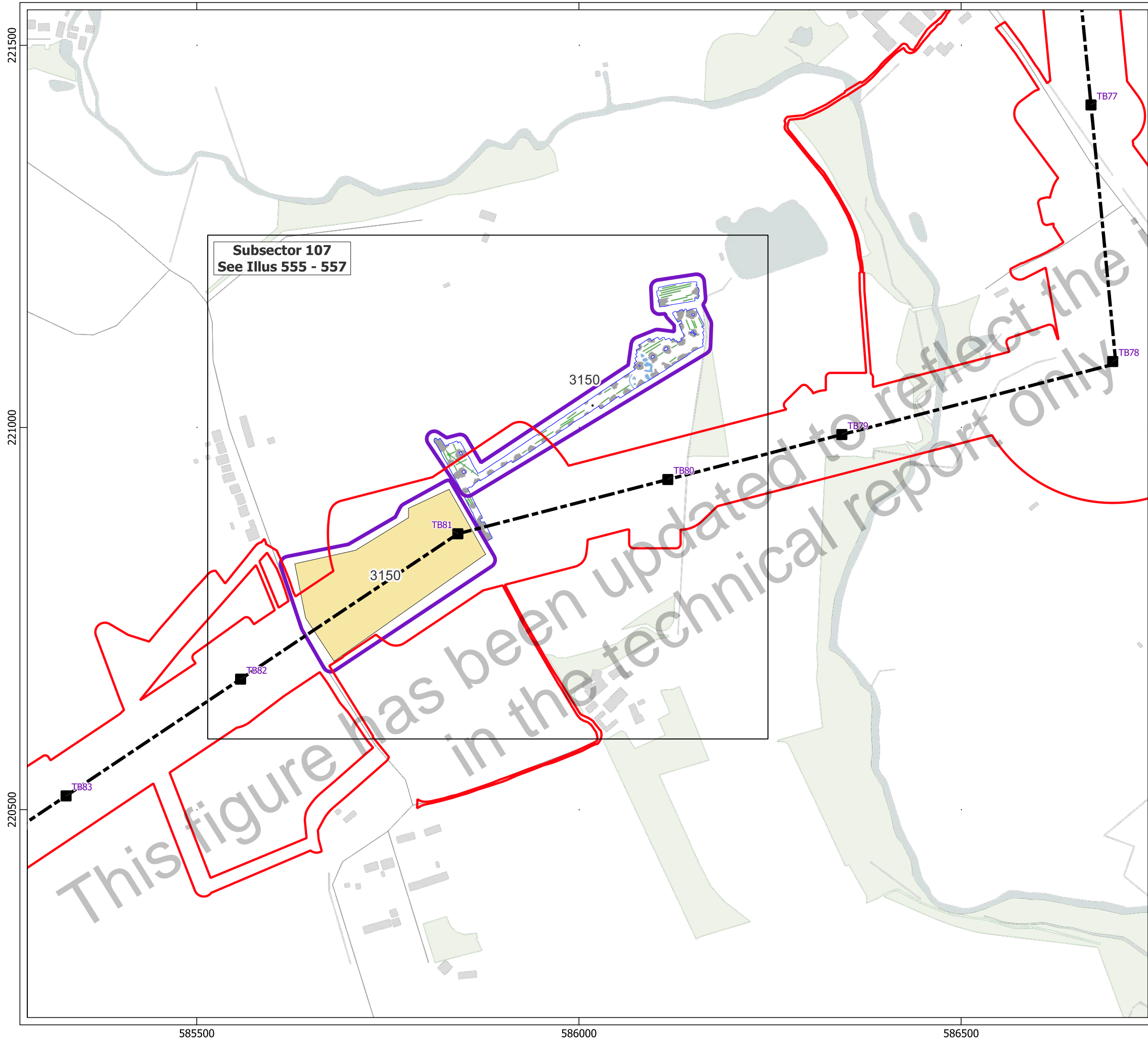


- Key**
- ▭ Order Limits
 - ▭ Geophysical Survey Area
 - ▭ Survey Extent
 - Location of Illus 237 - 641
 - Unsuitable Survey Area
 - Proposed Overhead Line Alignment
 - Proposed Pylon Location
 - XY Trace (25nT/cm)

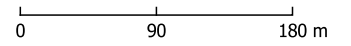


Contains Ordnance Survey data © Crown Copyright and database right 2026.
This material is for client report only © Headland Archaeology. No unauthorised reproduction.

Site:	EAGR23
Created by:	KS
Checked by:	KH
Version:	v1.2
Date:	27/01/2026
Scale:	1:5,000 @ A3

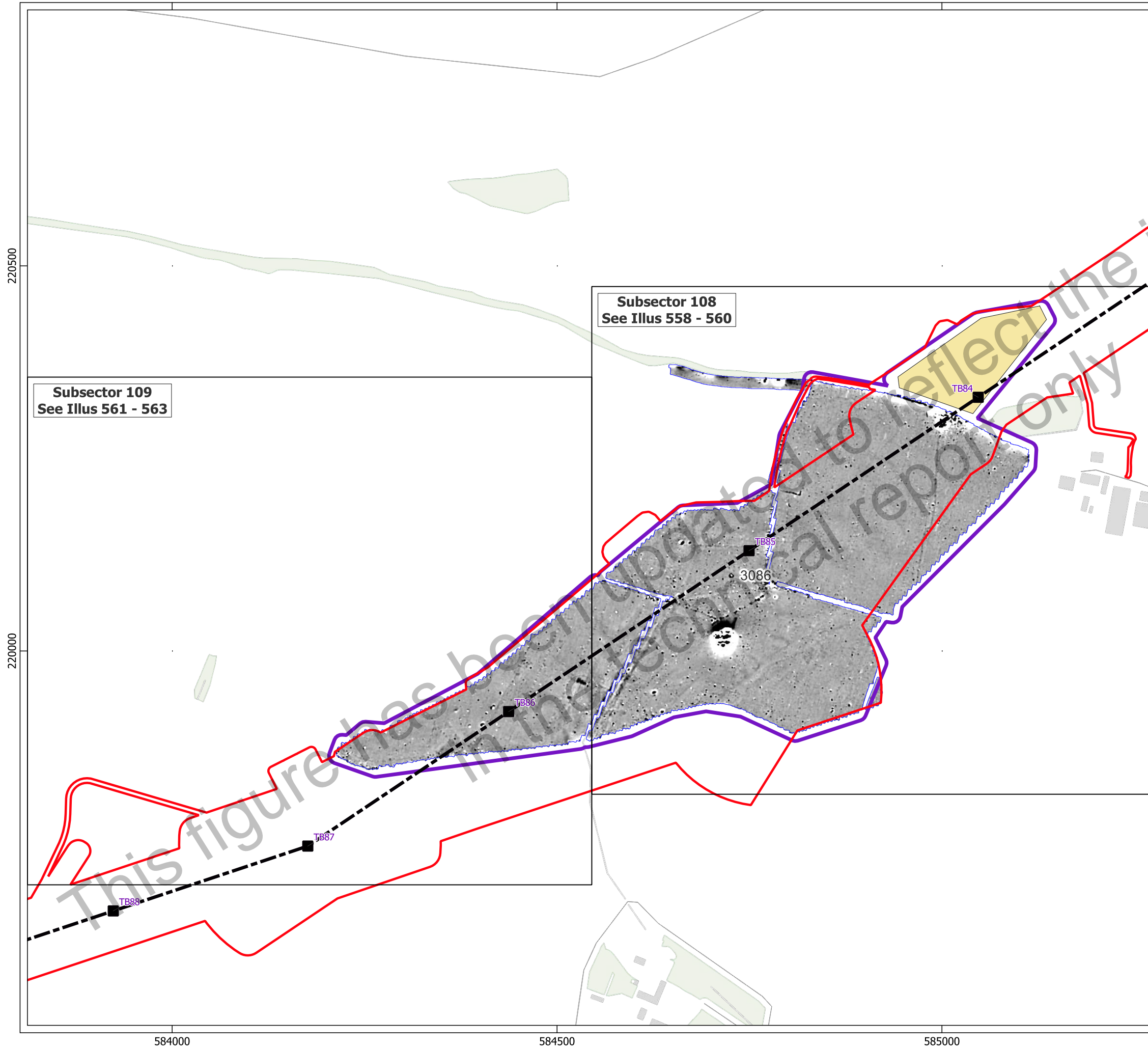
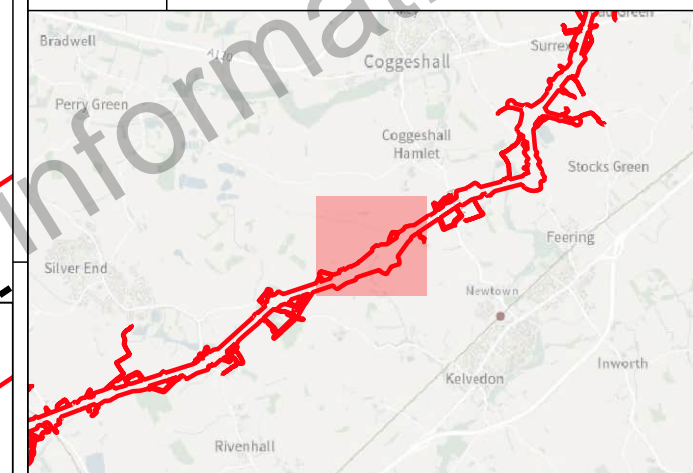


- Key**
- ▭ Order Limits
 - ▭ Geophysical Survey Area
 - ▭ Survey Extent
 - Location of Illus 237 - 641
 - Unsuitable Survey Area
 - Proposed Overhead Line Alignment
 - Proposed Pylon Location
- Geophys Interpretation**
- Ferrrous Objects
 - Agriculture
 - Field Drain
 - Natural
 - Magnetic Disturbance (Above Ground)
 - Natural



Contains Ordnance Survey data © Crown Copyright and database right 2026.
This material is for client report only © Headland Archaeology. No unauthorised reproduction.

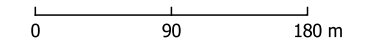
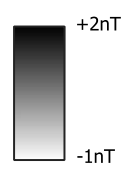
Site:	EAGR23
Created by:	KS
Checked by:	KH
Version:	v1.2
Date:	27/01/2026
Scale:	1:5,000 @ A3



Subsector 109
See Illus 561 - 563

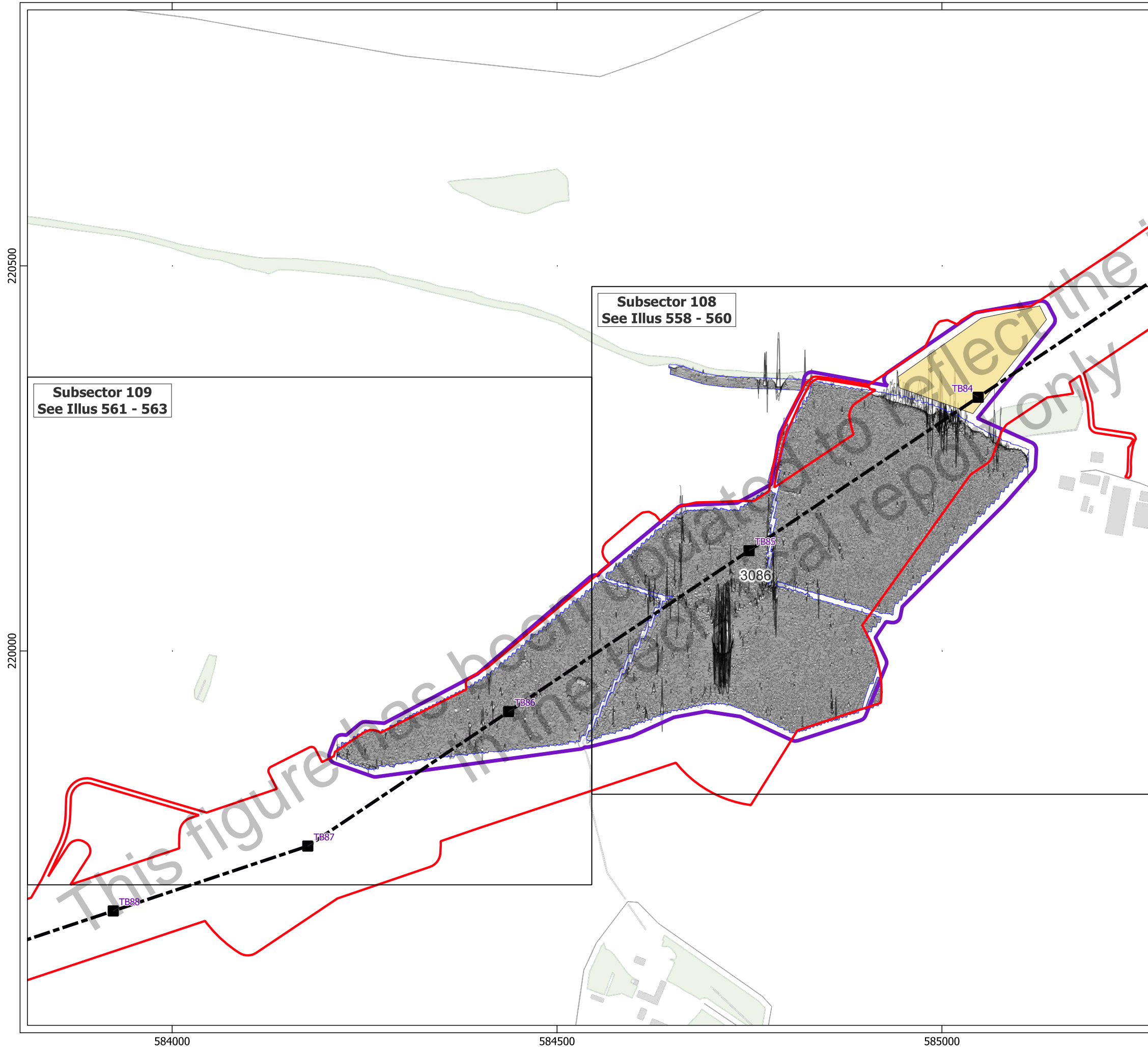
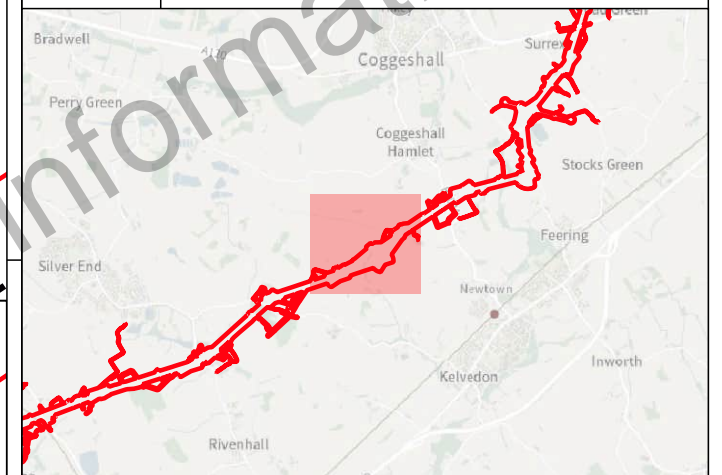
Subsector 108
See Illus 558 - 560

- Key**
- Order Limits
 - Geophysical Survey Area
 - Survey Extent
 - Location of Illus 237 - 641
 - Unsuitable Survey Area
 - Proposed Overhead Line Alignment
 - Proposed Pylon Location



Contains Ordnance Survey data © Crown Copyright and database right 2026.
This material is for client report only © Headland Archaeology. No unauthorised reproduction.

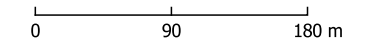
Site:	EAGR23
Created by:	KS
Checked by:	KH
Version:	v1.2
Date:	27/01/2026
Scale:	1:5,000 @ A3



Subsector 109
See Illus 561 - 563

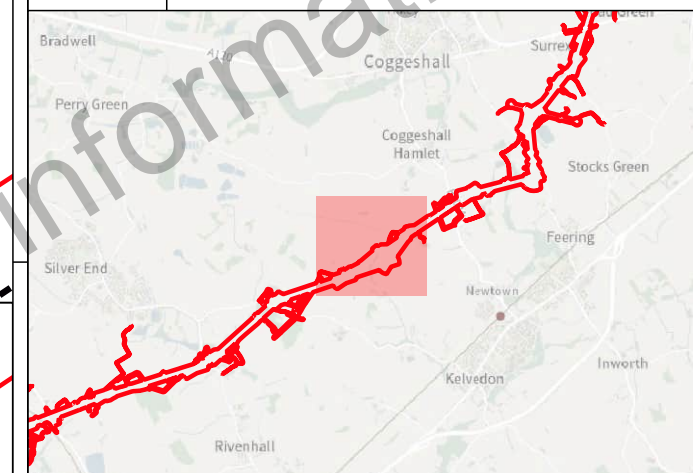
Subsector 108
See Illus 558 - 560

- Key**
- ▭ Order Limits
 - ▭ Geophysical Survey Area
 - ▭ Survey Extent
 - ▭ Location of Illus 237 - 641
 - ▭ Unsuitable Survey Area
 - Proposed Overhead Line Alignment
 - Proposed Pylon Location
 - XY Trace (25nT/cm)



Contains Ordnance Survey data © Crown Copyright and database right 2026.
This material is for client report only © Headland Archaeology. No unauthorised reproduction.

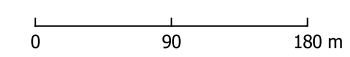
Site:	EAGR23
Created by:	KS
Checked by:	KH
Version:	v1.2
Date:	27/01/2026
Scale:	1:5,000 @ A3



Subsector 108
See Illus 558 - 560

Subsector 109
See Illus 561 - 563

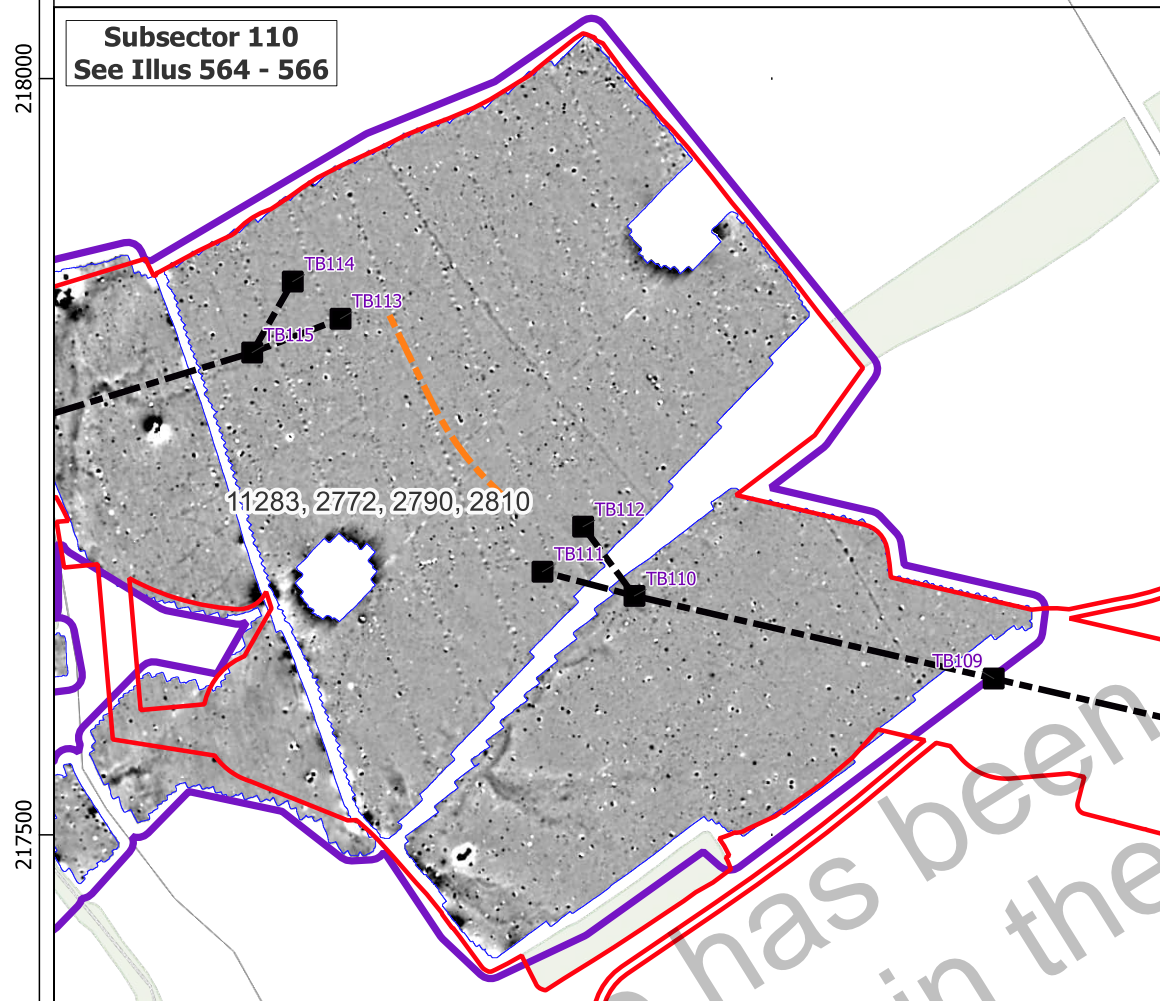
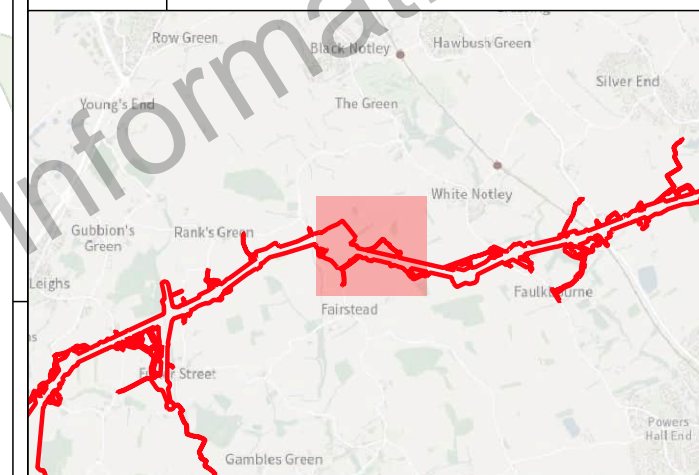
- Key**
- ▭ Order Limits
 - ▭ Geophysical Survey Area
 - ▭ Survey Extent
 - ▭ Location of Illus 237 - 641
 - ▭ Unsuitable Survey Area
 - Proposed Overhead Line Alignment
 - Proposed Pylon Location
- Geophys Interpretation**
- Ferrous Objects
 - Agriculture
 - Field Boundary
 - Field Drain
 - Natural
 - ▭ Magnetic Disturbance (Above Ground)
 - ▭ Magnetic Disturbance (Below Ground)
 - ▭ Natural
 - ▭ Uncertain
 - ▭ Former Pond



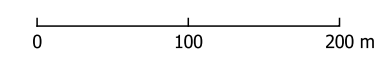
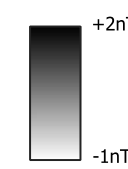
Contains Ordnance Survey data © Crown Copyright and database right 2026.
This material is for client report only © Headland Archaeology. No unauthorised reproduction.

Site:	EAGR23
Created by:	KS
Checked by:	KH
Version:	v1.2
Date:	27/01/2026
Scale:	1:5,000 @ A3

584000 584500 585000

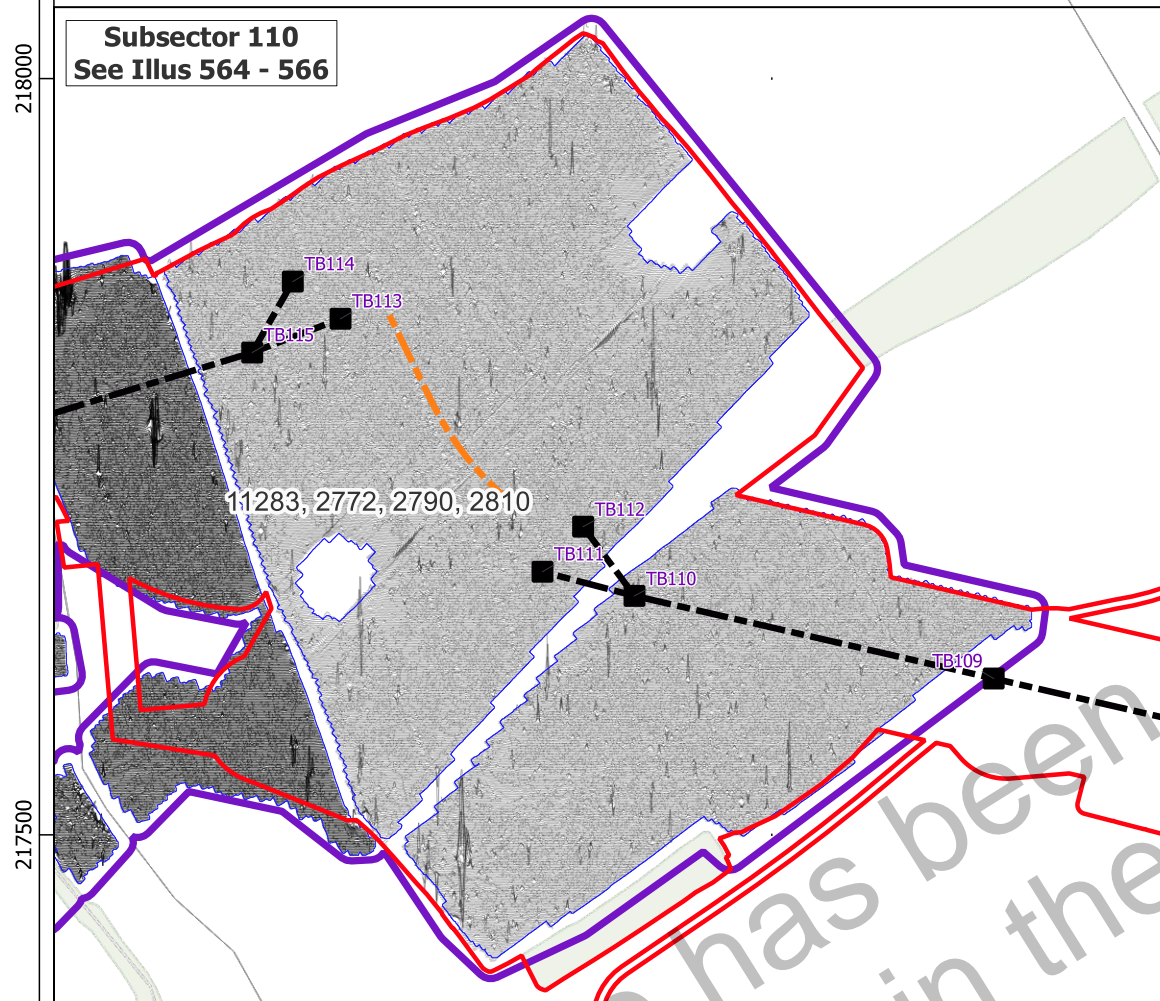
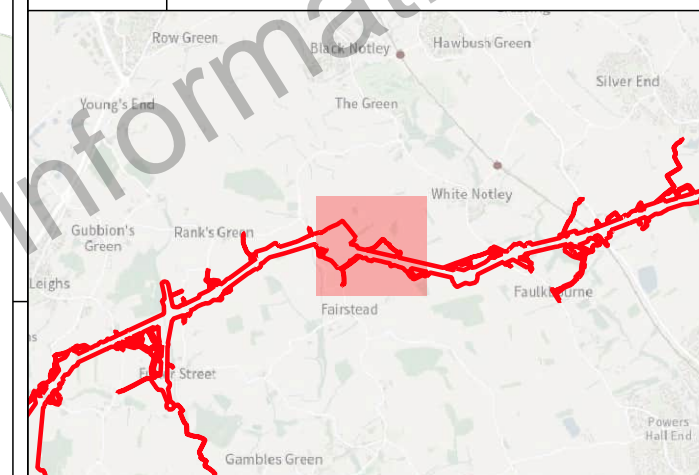


- Key**
- Order Limits
 - Geophysical Survey Area
 - Survey Extent
 - Location of Illus 237 - 641
 - Proposed Overhead Line Alignment
 - Proposed Pylon Location
 - Proposed Underground Cable Alignment

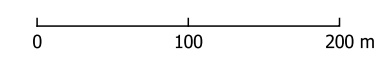


Contains Ordnance Survey data © Crown Copyright and database right 2026.
This material is for client report only © Headland Archaeology. No unauthorised reproduction.

Site:	EAGR23
Created by:	KS
Checked by:	KH
Version:	v1.2
Date:	27/01/2026
Scale:	1:5,000 @ A3

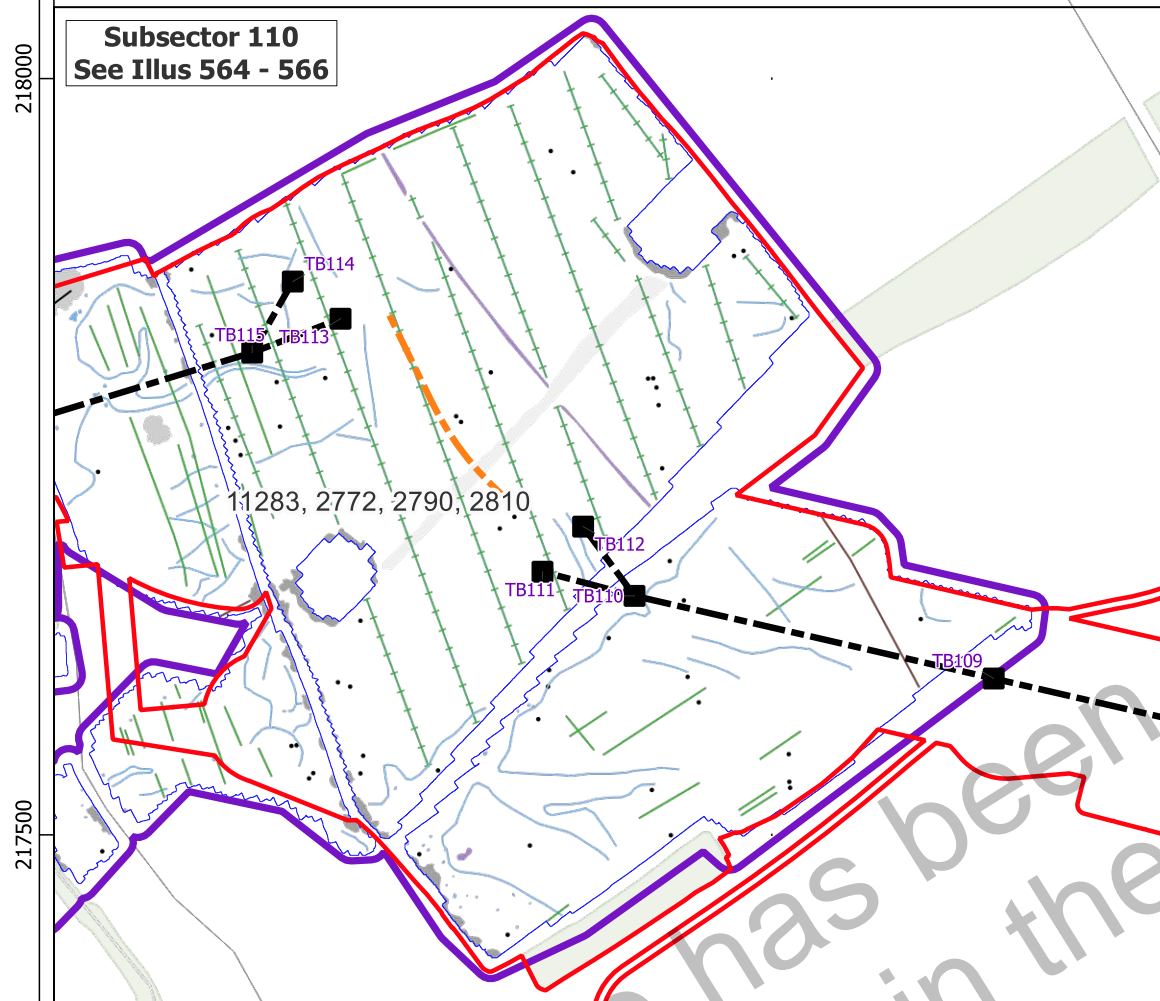
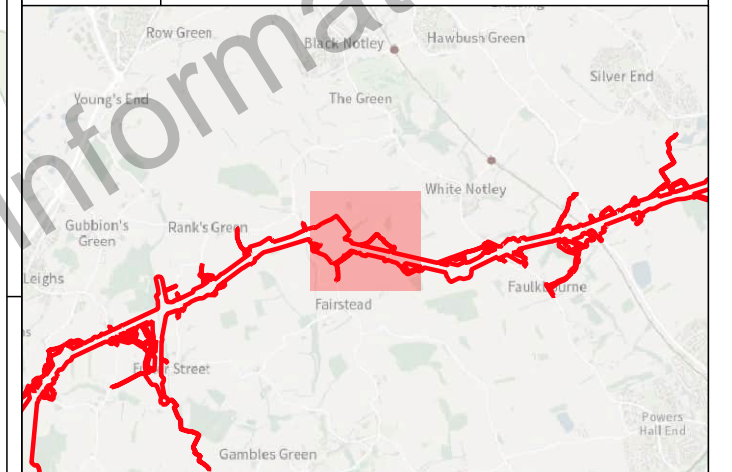


- Key**
- ▭ Order Limits
 - ▭ Geophysical Survey Area
 - ▭ Survey Extent
 - Location of Illus 237 - 641
 - Proposed Overhead Line Alignment
 - Proposed Pylon Location
 - Proposed Underground Cable Alignment
 - XY Trace (25nT/cm)



Contains Ordnance Survey data © Crown Copyright and database right 2026.
This material is for client report only © Headland Archaeology. No unauthorised reproduction.

Site:	EAGR23
Created by:	KS
Checked by:	KH
Version:	v1.2
Date:	27/01/2026
Scale:	1:5,000 @ A3



Key

- Order Limits
- Geophysical Survey Area
- Survey Extent
- Location of Illus 237 - 641
- Proposed Overhead Line Alignment
- Proposed Pylon Location
- Proposed Underground Cable Alignment

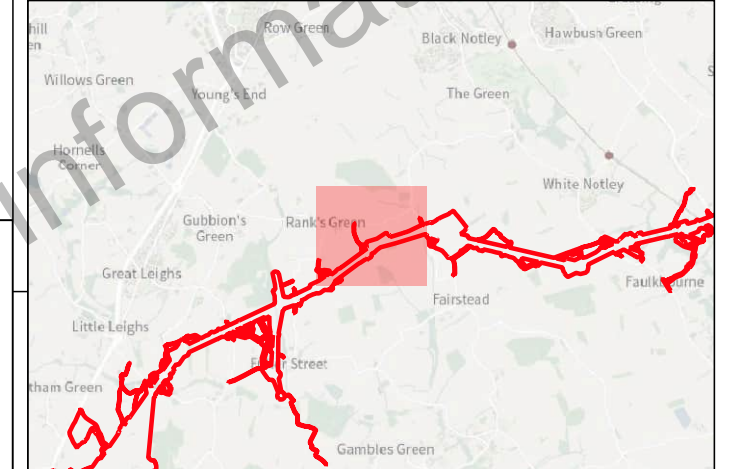
Geophys Interpretation

- Ferrous Objects
- Agriculture
- Field Boundary
- Field Drain
- Natural
- Service
- Magnetic Disturbance (Above Ground)
- Magnetic Disturbance (Below Ground)
- Natural
- Overhead Cable
- Uncertain








0 100 200 m

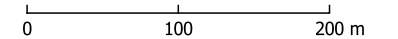
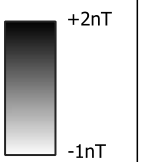
Contains Ordnance Survey data © Crown Copyright and database right 2026.
This material is for client report only © Headland Archaeology. No unauthorised reproduction.

Site:	EAGR23
Created by:	KS
Checked by:	KH
Version:	v1.2
Date:	27/01/2026
Scale:	1:5,000 @ A3



Key

-  Order Limits
-  Geophysical Survey Area
-  Survey Extent
-  Location of Illus 237 - 641
-  Unsuitable Survey Area
-  Proposed Overhead Line Alignment
-  Proposed Pylon Location



Contains Ordnance Survey data © Crown Copyright and database right 2026.

This material is for client report only © Headland Archaeology. No unauthorised reproduction.

Site:	EAGR23
Created by:	KS
Checked by:	KH
Version:	v1.2
Date:	27/01/2026
Scale:	1:5,000 @ A3

Subsector 111
See Illus 567 - 569

Subsector 112
See Illus 570 - 572

11283, 2772, 2790, 2810

TB119

TB118

TB117

TB116

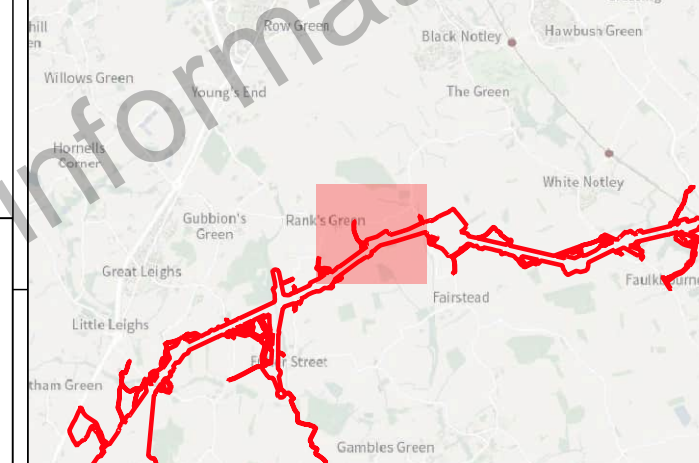
575500

576000

576500

218000

217500



Subsector 111
See Illus 567 - 569

Subsector 112
See Illus 570 - 572

11283, 2772, 2790, 2810

TB119

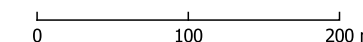
TB118

TB117

TB116

Key

- Order Limits
- Geophysical Survey Area
- Survey Extent
- Location of Illus 237 - 641
- Unsuitable Survey Area
- Proposed Overhead Line Alignment
- Proposed Pylon Location
- XY Trace (25nT/cm)



Contains Ordnance Survey data © Crown Copyright and database right 2026.

This material is for client report only © Headland Archaeology. No unauthorised reproduction.

Site:	EAGR23
Created by:	KS
Checked by:	KH
Version:	v1.2
Date:	27/01/2026
Scale:	1:5,000 @ A3

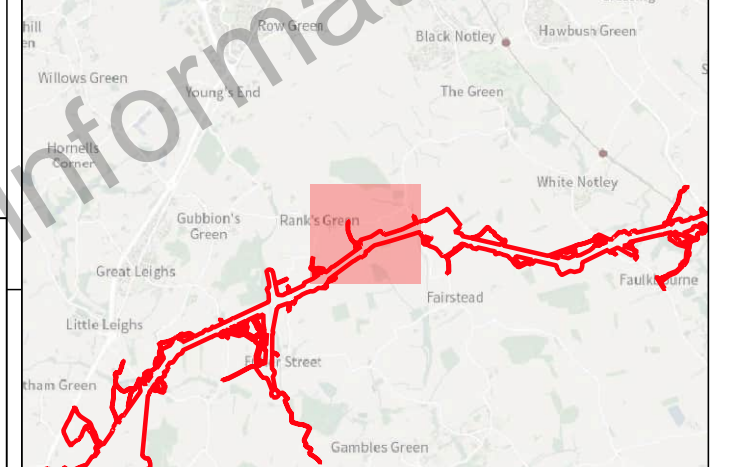
218000

217500

575500

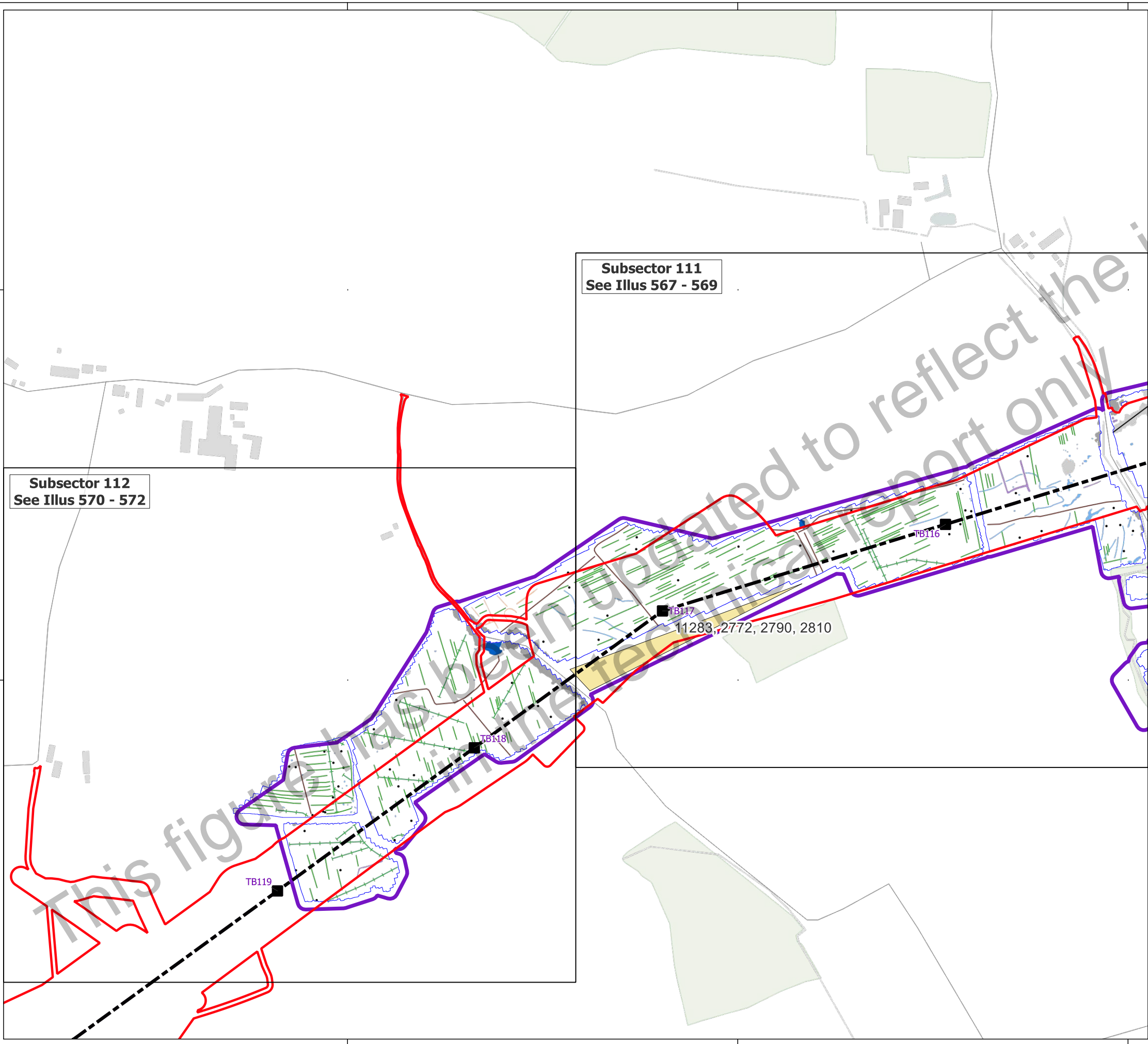
576000

576500

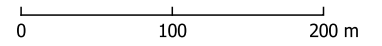


Subsector 111
See Illus 567 - 569

Subsector 112
See Illus 570 - 572

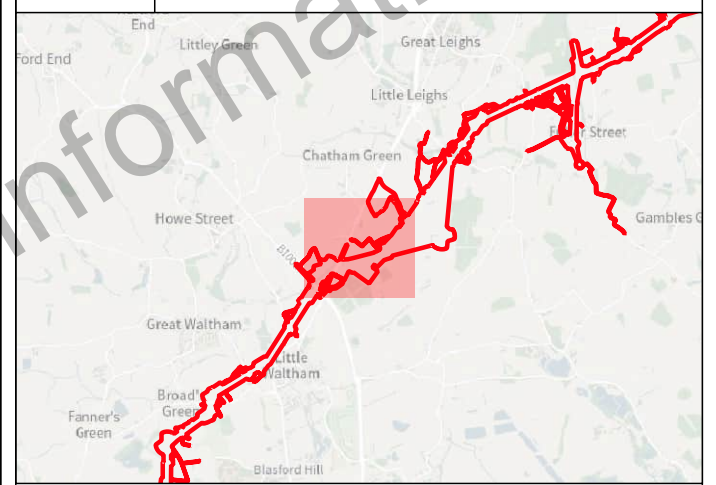
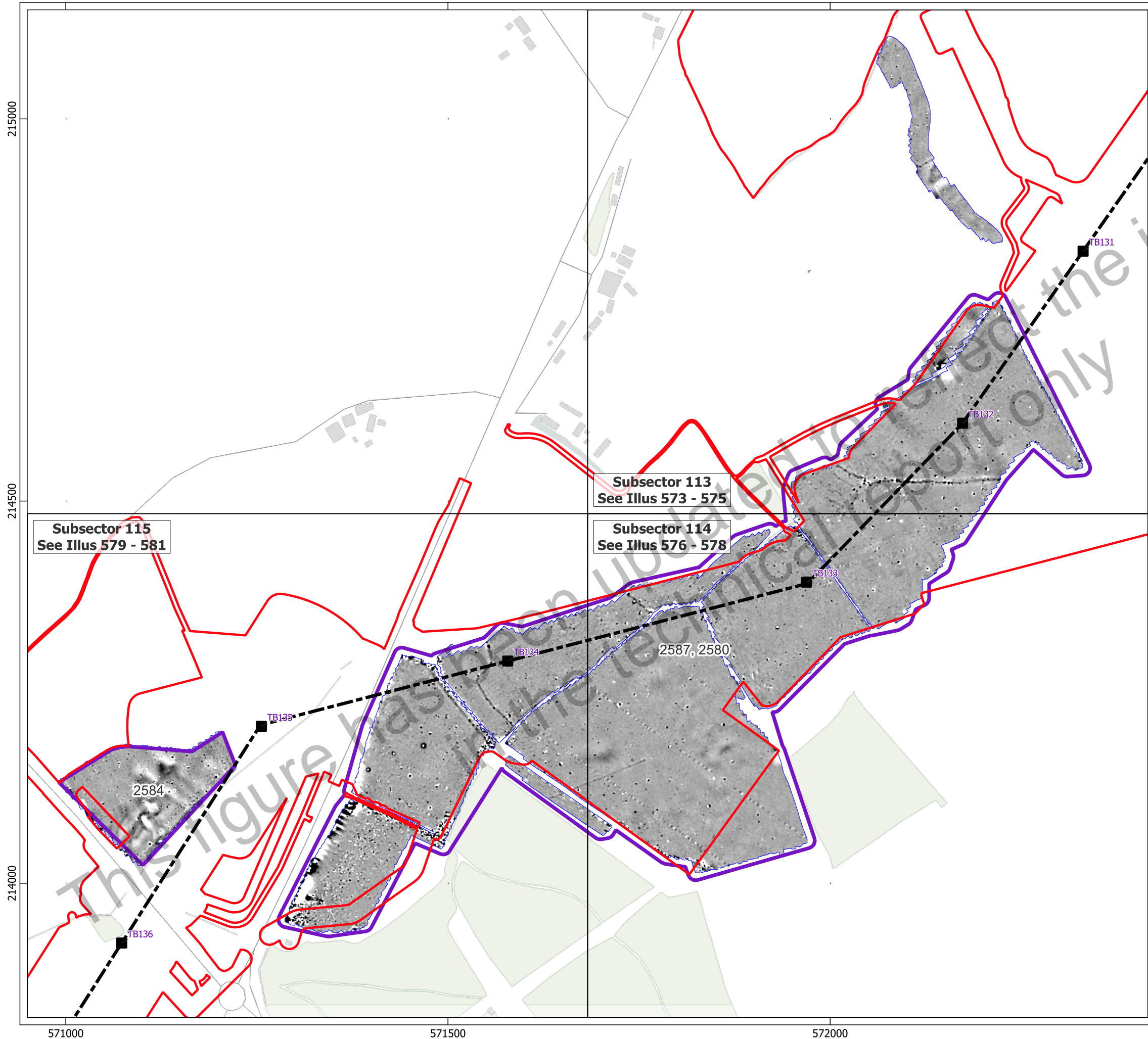


- Key**
- Order Limits
 - Geophysical Survey Area
 - Survey Extent
 - Location of Illus 237 - 641
 - Unsuitable Survey Area
 - Proposed Overhead Line Alignment
 - Proposed Pylon Location
- Geophys Interpretation**
- Ferrous Objects
 - Agriculture
 - Field Boundary
 - Field Drain
 - Natural
 - Service
 - Magnetic Disturbance (Above Ground)
 - Magnetic Disturbance (Below Ground)
 - Natural
 - Possible Archaeology
 - Uncertain
 - Former Pond

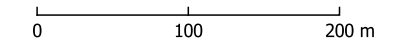
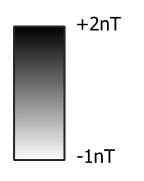


Contains Ordnance Survey data © Crown Copyright and database right 2026.
This material is for client report only © Headland Archaeology. No unauthorised reproduction.

Site:	EAGR23
Created by:	KS
Checked by:	KH
Version:	v1.2
Date:	27/01/2026
Scale:	1:5,000 @ A3

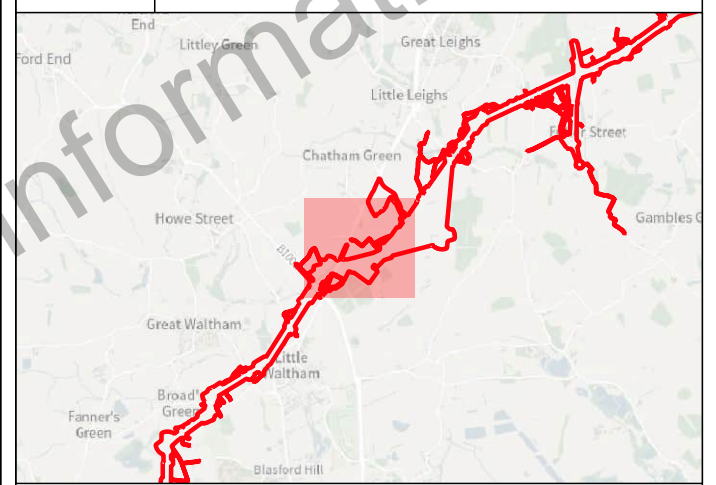
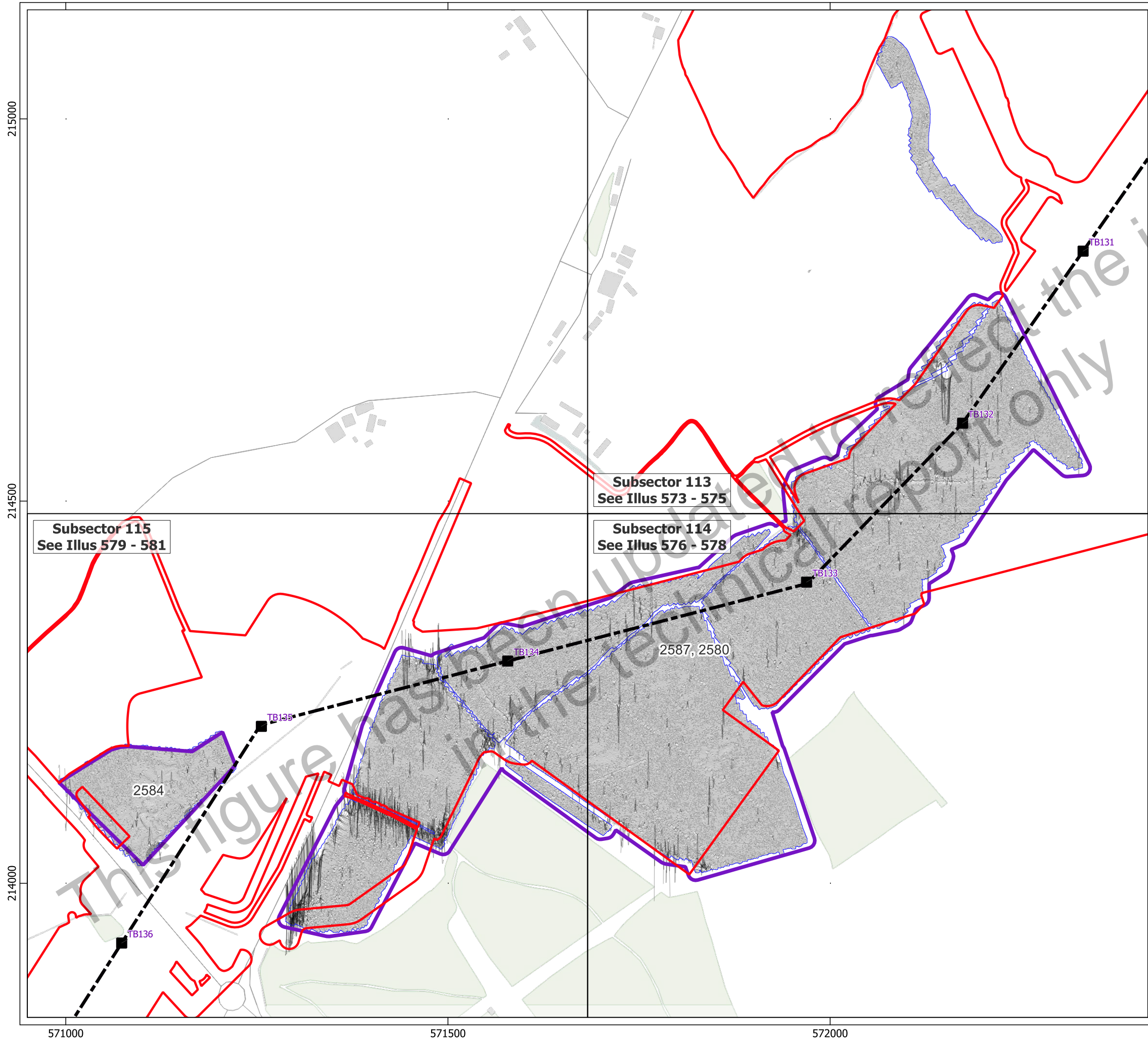


- Key**
- ▭ Order Limits
 - ▭ Geophysical Survey Area
 - ▭ Survey Extent
 - Location of Illus 237 - 641
 - — — Proposed Overhead Line Alignment
 - Proposed Pylon Location

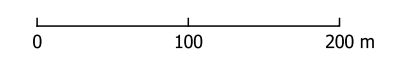


Contains Ordnance Survey data © Crown Copyright and database right 2026.
 This material is for client report only © Headland Archaeology. No unauthorised reproduction.

Site:	EAGR23
Created by:	KS
Checked by:	KH
Version:	v1.2
Date:	27/01/2026
Scale:	1:5,000 @ A3

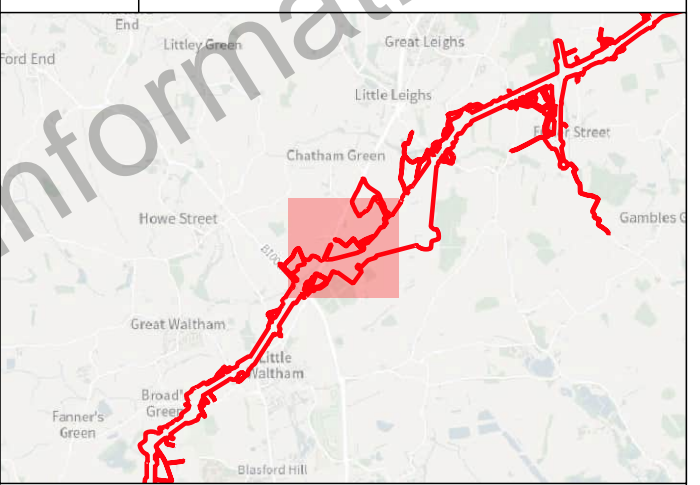
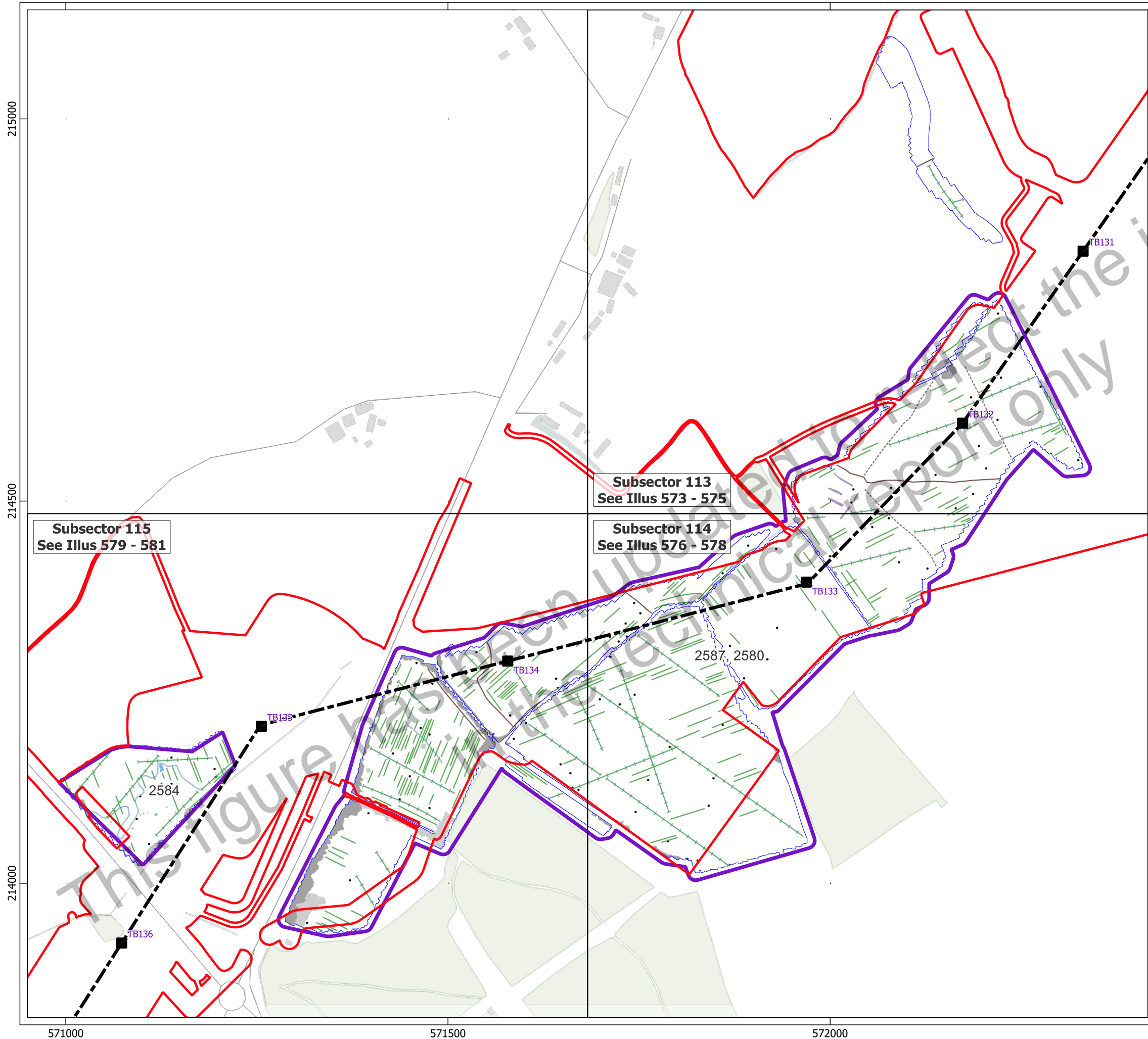


- Key**
- ▭ Order Limits
 - ▭ Geophysical Survey Area
 - ▭ Survey Extent
 - ▭ Location of Illus 237 - 641
 - Proposed Overhead Line Alignment
 - Proposed Pylon Location
 - XY Trace (25nT/cm)

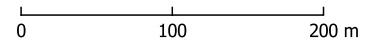


Contains Ordnance Survey data © Crown Copyright and database right 2026.
 This material is for client report only © Headland Archaeology. No unauthorised reproduction.

Site:	EAGR23
Created by:	KS
Checked by:	KH
Version:	v1.2
Date:	27/01/2026
Scale:	1:5,000 @ A3

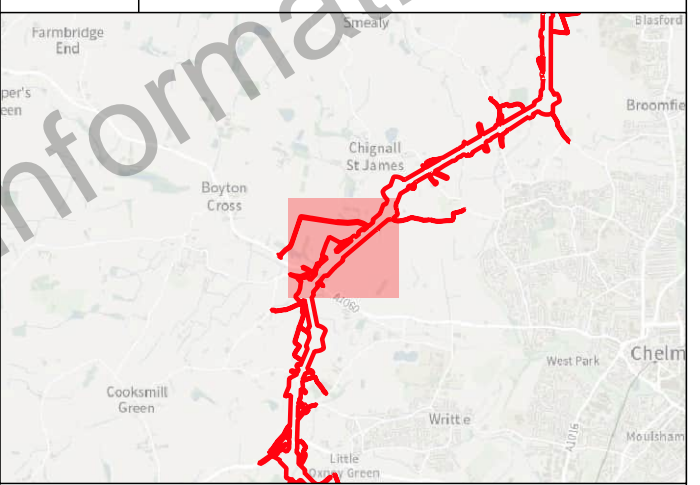
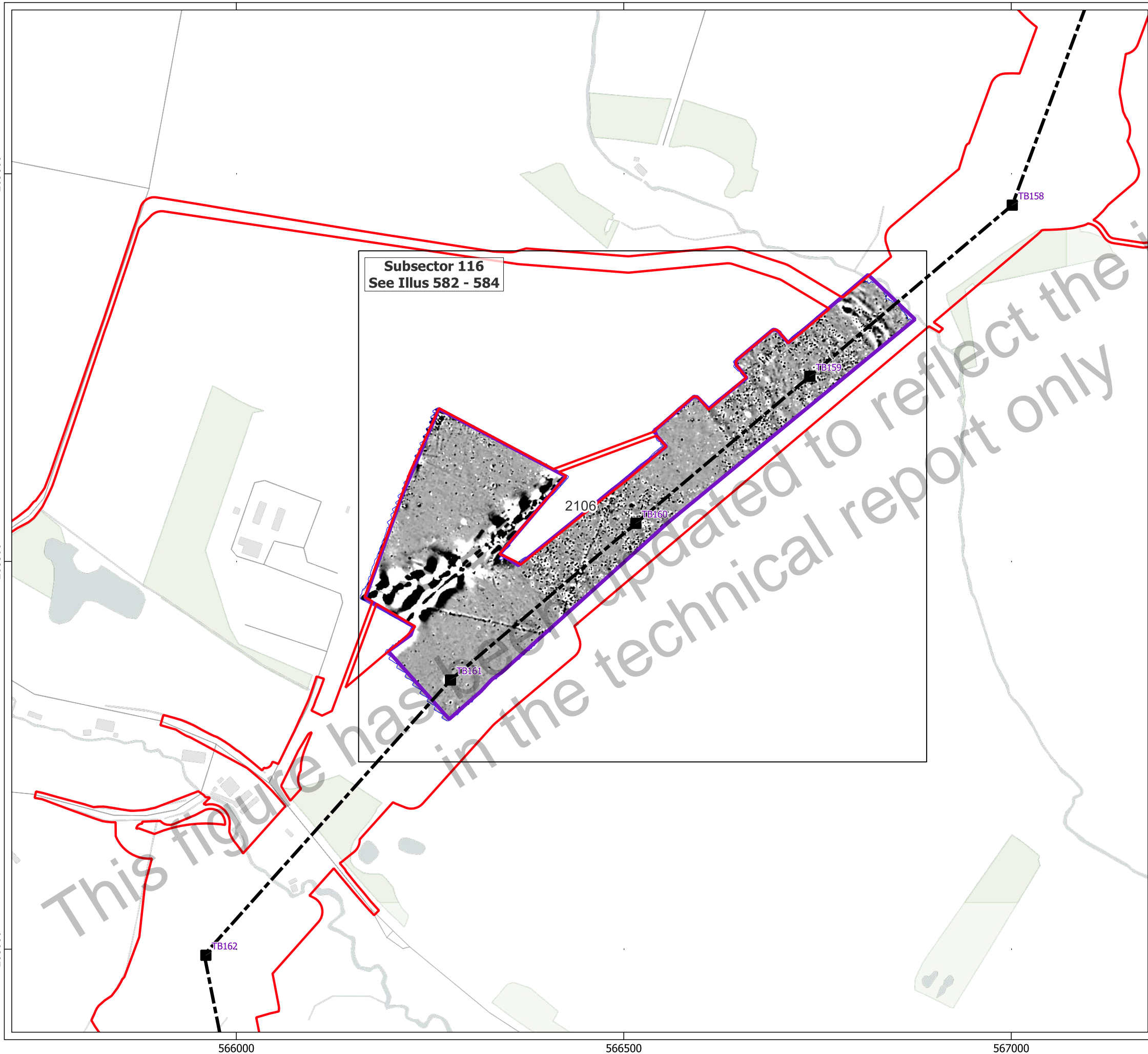


- Key**
- Order Limits
 - Geophysical Survey Area
 - Survey Extent
 - Location of Illus 237 - 641
 - Proposed Overhead Line Alignment
 - Proposed Pylon Location
- Geophys Interpretation**
- Ferrous Objects
 - Agriculture
 - Field Boundary
 - Possible Field Boundary
 - Field Drain
 - Natural
 - Magnetic Disturbance (Above Ground)
 - Magnetic Disturbance (Below Ground)
 - Natural
 - Uncertain

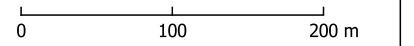
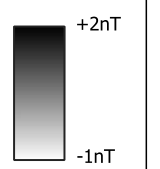


Contains Ordnance Survey data © Crown Copyright and database right 2026.
 This material is for client report only © Headland Archaeology. No unauthorised reproduction.

Site:	EAGR23
Created by:	KS
Checked by:	KH
Version:	v1.2
Date:	27/01/2026
Scale:	1:5,000 @ A3

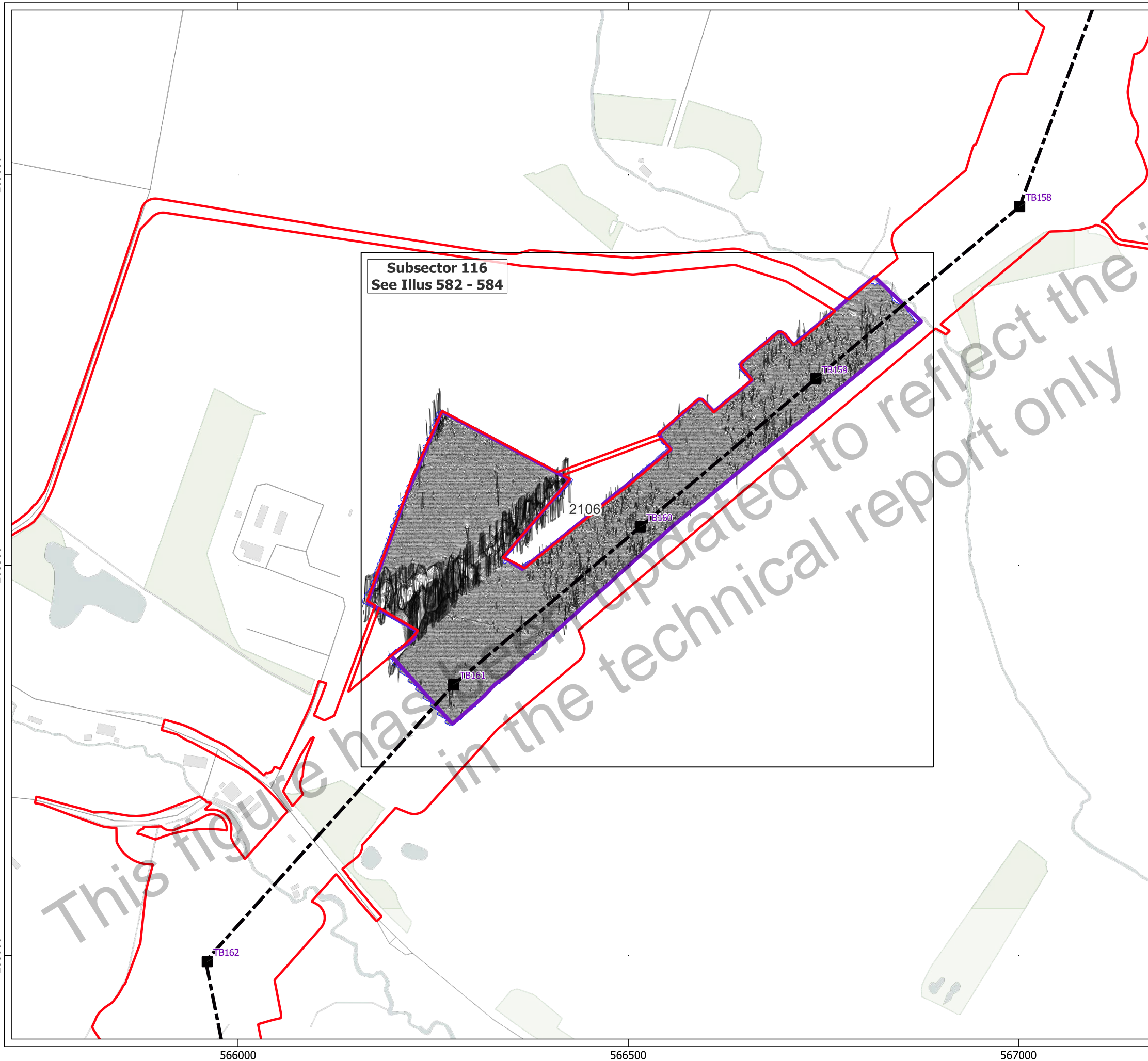


- Key**
- Order Limits
 - Geophysical Survey Area
 - Survey Extent
 - Location of Illus 237 - 641
 - Proposed Overhead Line Alignment
 - Proposed Pylon Location

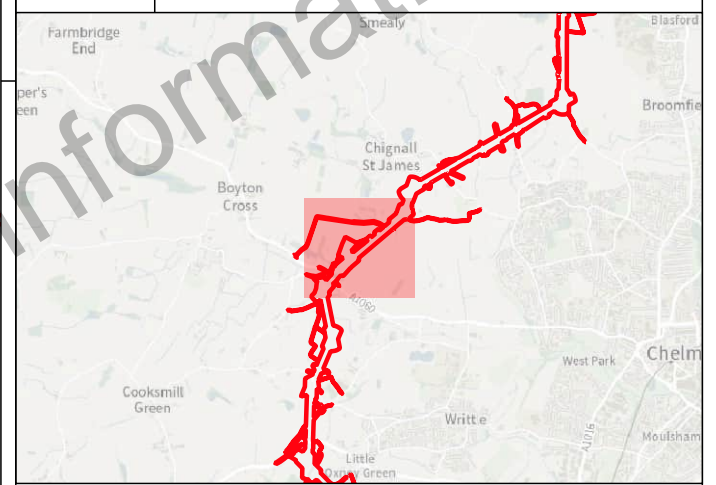


Contains Ordnance Survey data © Crown Copyright and database right 2026.
This material is for client report only © Headland Archaeology. No unauthorised reproduction.

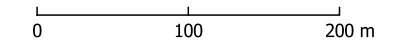
Site:	EAGR23
Created by:	KS
Checked by:	KH
Version:	v1.2
Date:	27/01/2026
Scale:	1:5,000 @ A3



Subsector 116
See Illus 582 - 584

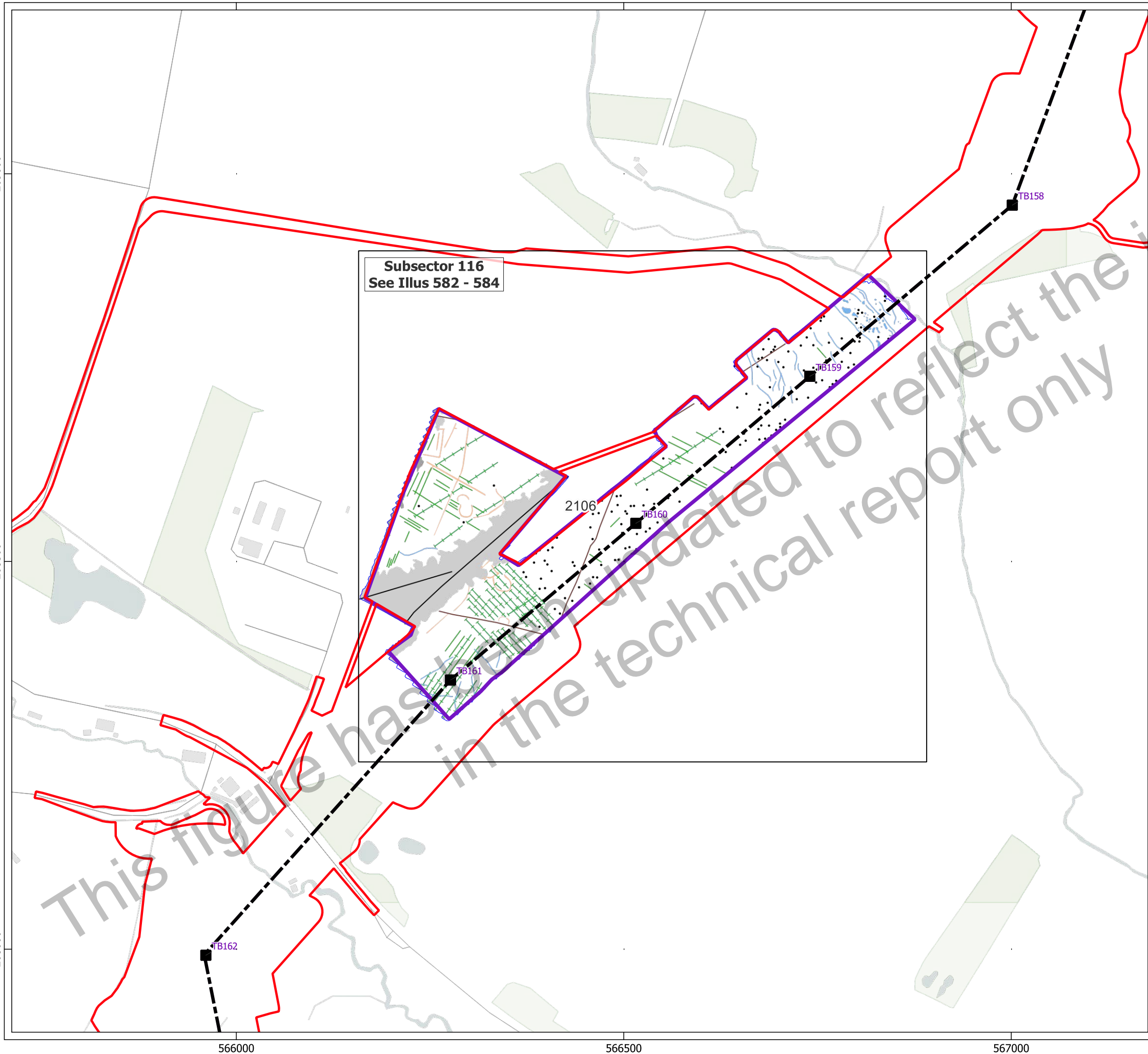


- Key**
- ▭ Order Limits
 - ▭ Geophysical Survey Area
 - ▭ Survey Extent
 - Location of Illus 237 - 641
 - - - Proposed Overhead Line Alignment
 - Proposed Pylon Location
 - XY Trace (25nT/cm)

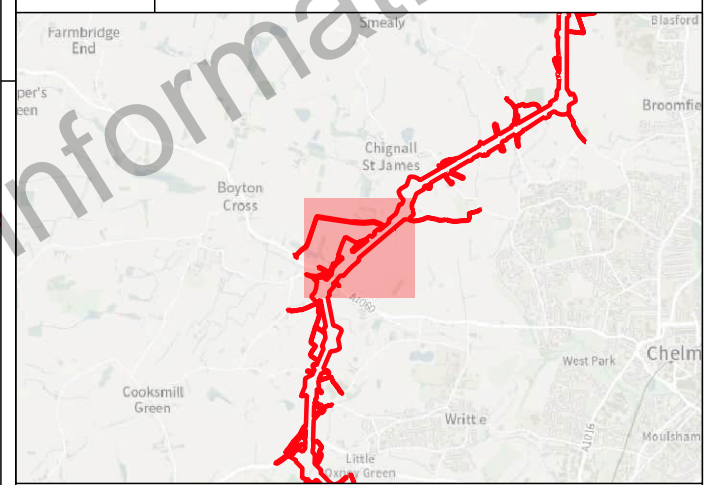


Contains Ordnance Survey data © Crown Copyright and database right 2026.
This material is for client report only © Headland Archaeology. No unauthorised reproduction.

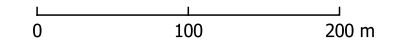
Site:	EAGR23
Created by:	KS
Checked by:	KH
Version:	v1.2
Date:	27/01/2026
Scale:	1:5,000 @ A3



Subsector 116
See Illus 582 - 584

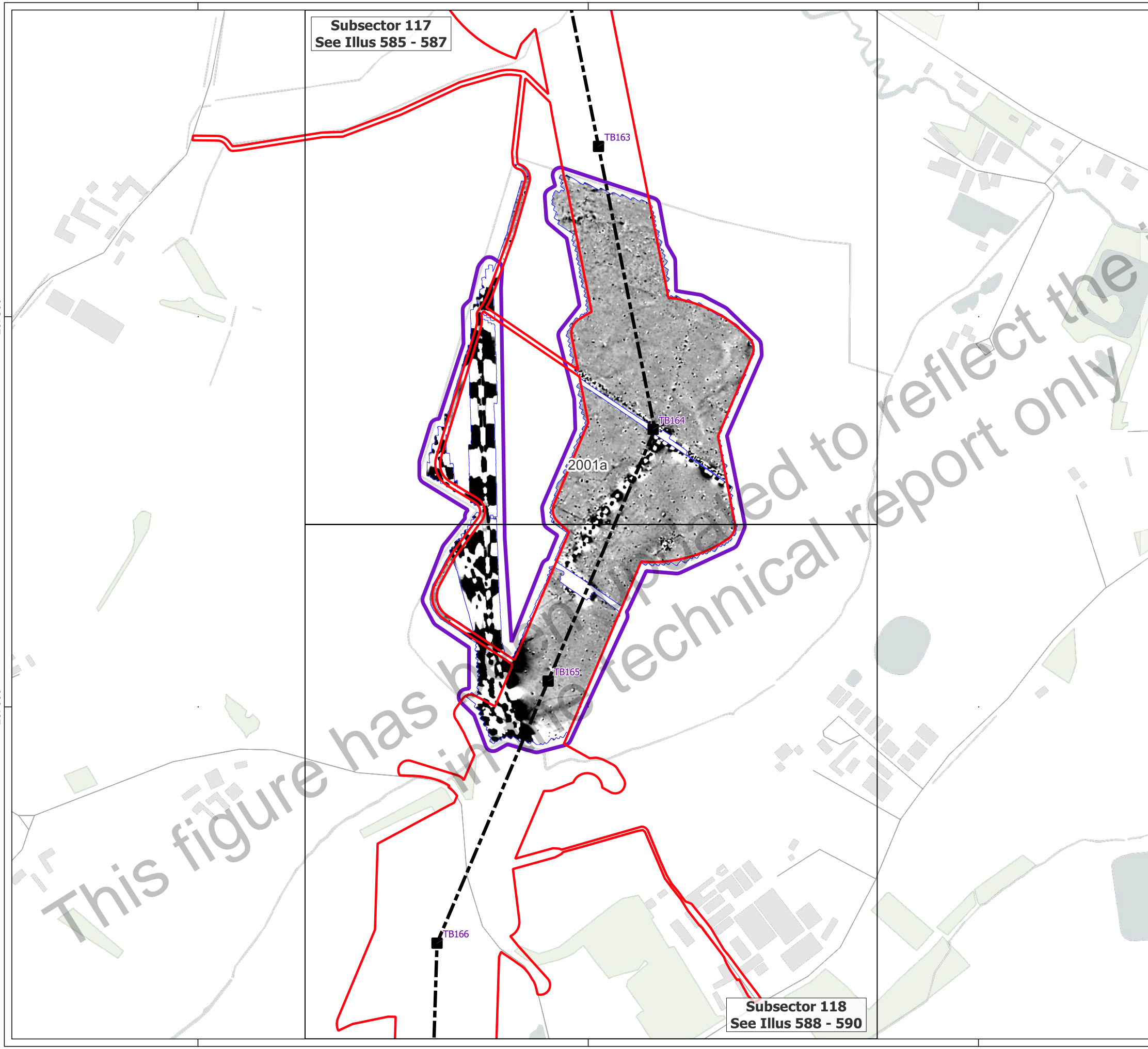


- Key**
- Order Limits
 - Geophysical Survey Area
 - Survey Extent
 - Location of Illus 237 - 641
 - Proposed Overhead Line Alignment
 - Proposed Pylon Location
- Geophys Interpretation**
- Ferrous Objects
 - Agriculture
 - Field Boundary
 - Field Drain
 - Natural
 - Service
 - Magnetic Disturbance (Above Ground)
 - Magnetic Disturbance (Below Ground)
 - Natural
 - Possible Archaeology



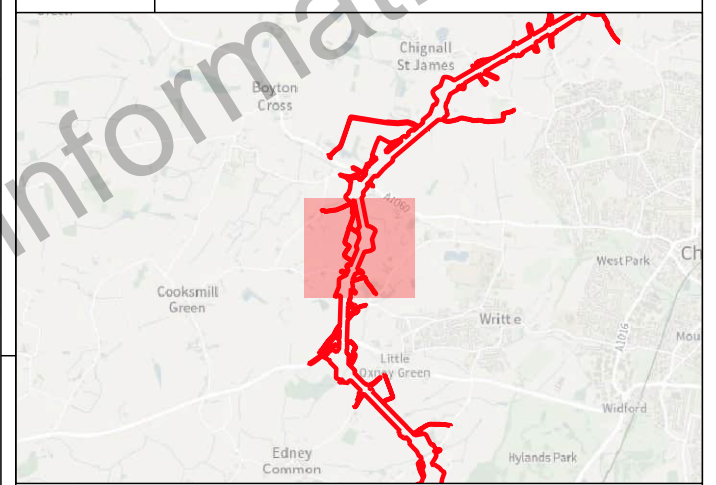
Contains Ordnance Survey data © Crown Copyright and database right 2026.
This material is for client report only © Headland Archaeology. No unauthorised reproduction.

Site:	EAGR23
Created by:	KS
Checked by:	KH
Version:	v1.2
Date:	27/01/2026
Scale:	1:5,000 @ A3

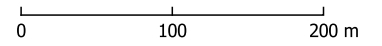
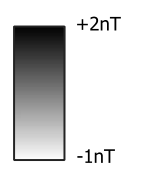


Subsector 117
See Illus 585 - 587

Subsector 118
See Illus 588 - 590

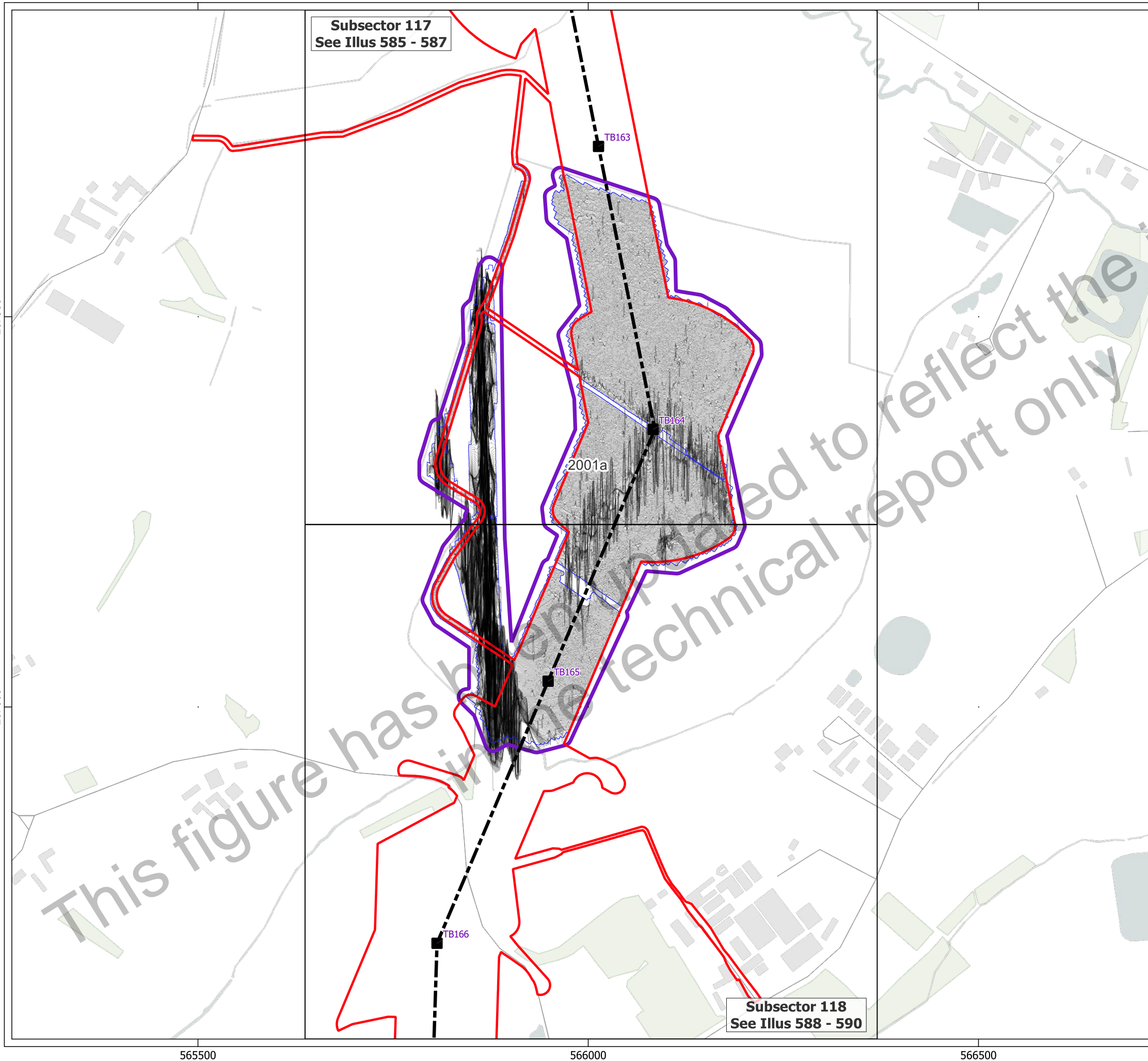


- Key
- Order Limits
 - Geophysical Survey Area
 - Survey Extent
 - Location of Illus 237 - 641
 - Proposed Overhead Line Alignment
 - Proposed Pylon Location



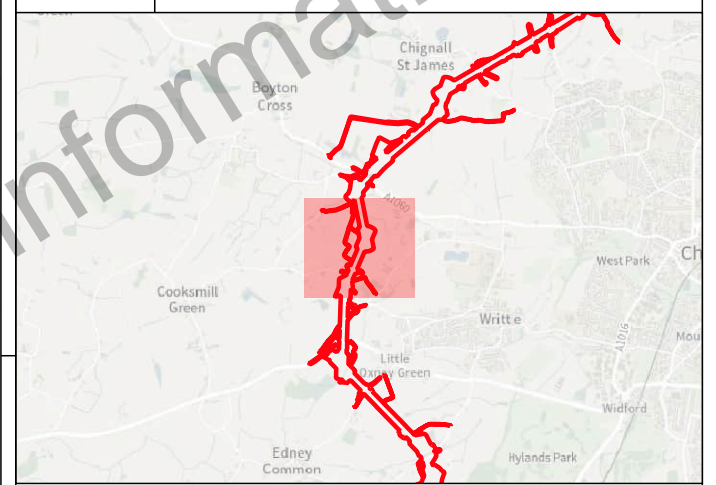
Contains Ordnance Survey data © Crown Copyright and database right 2026.
This material is for client report only © Headland Archaeology. No unauthorised reproduction.

Site:	EAGR23
Created by:	KS
Checked by:	KH
Version:	v1.2
Date:	27/01/2026
Scale:	1:5,000 @ A3

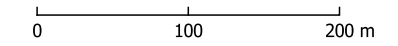


Subsector 117
See Illus 585 - 587

Subsector 118
See Illus 588 - 590

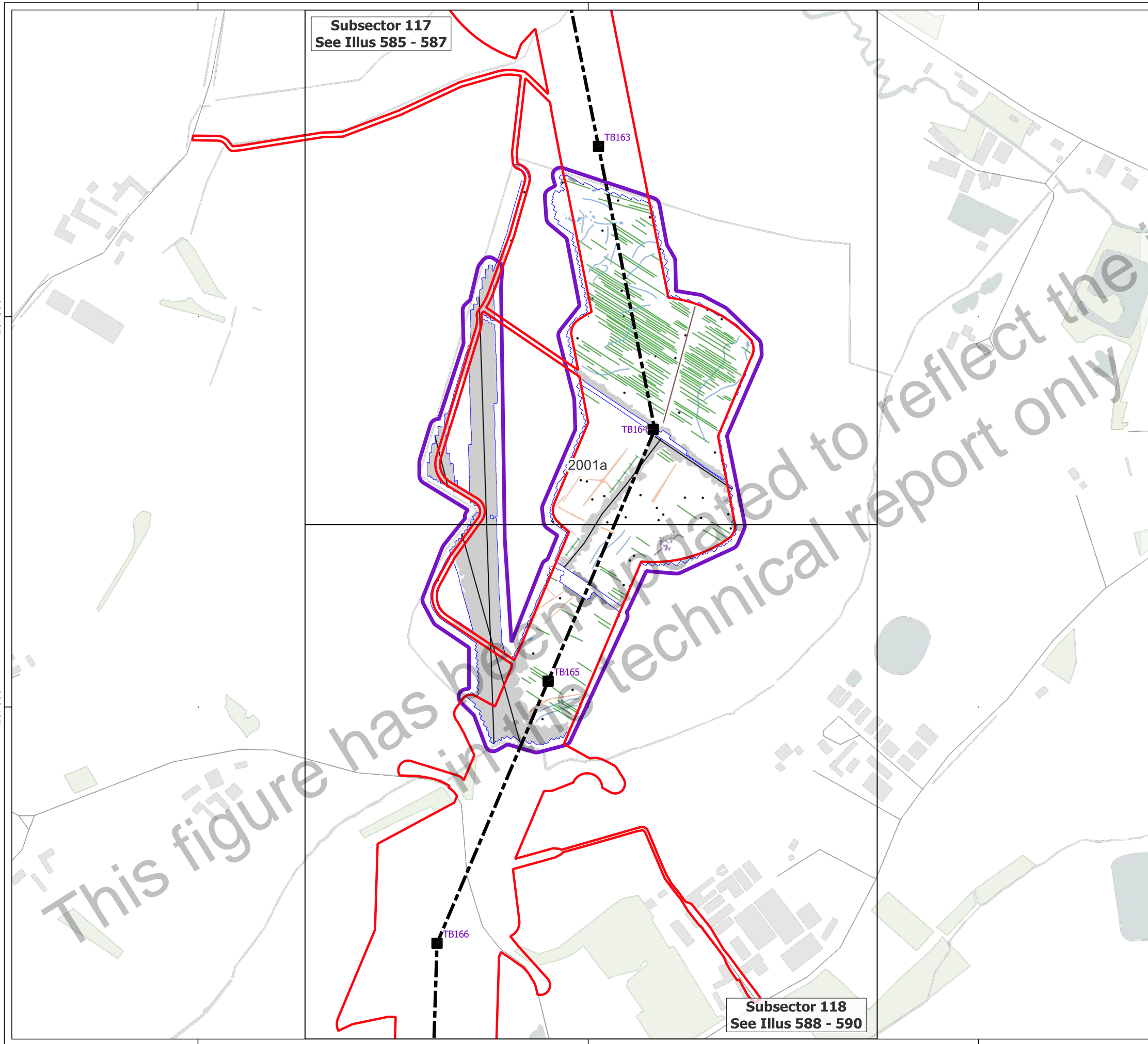


- Key**
- ▭ Order Limits
 - ▭ Geophysical Survey Area
 - ▭ Survey Extent
 - Location of Illus 237 - 641
 - Proposed Overhead Line Alignment
 - Proposed Pylon Location
 - XY Trace (25nT/cm)



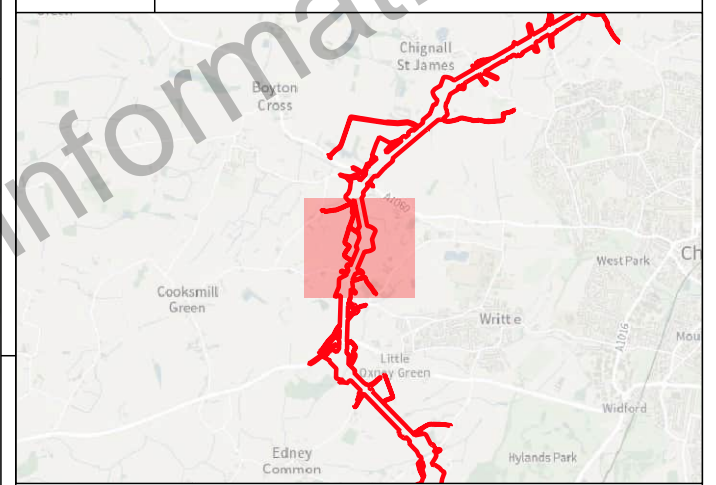
Contains Ordnance Survey data © Crown Copyright and database right 2026.
This material is for client report only © Headland Archaeology. No unauthorised reproduction.

Site:	EAGR23
Created by:	KS
Checked by:	KH
Version:	v1.2
Date:	27/01/2026
Scale:	1:5,000 @ A3

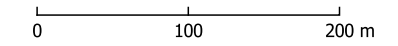


Subsector 117
See Illus 585 - 587

Subsector 118
See Illus 588 - 590



- Key**
- Order Limits
 - Geophysical Survey Area
 - Survey Extent
 - Location of Illus 237 - 641
 - Proposed Overhead Line Alignment
 - Proposed Pylon Location
- Geophys Interpretation**
- Ferrous Objects
 - Agriculture
 - Field Boundary
 - Field Drain
 - Natural
 - Service
 - Magnetic Disturbance (Above Ground)
 - Magnetic Disturbance (Below Ground)
 - Natural
 - Possible Archaeology
 - Uncertain



Contains Ordnance Survey data © Crown Copyright and database right 2026.
This material is for client report only © Headland Archaeology. No unauthorised reproduction.

Site:	EAGR23
Created by:	KS
Checked by:	KH
Version:	v1.2
Date:	27/01/2026
Scale:	1:5,000 @ A3

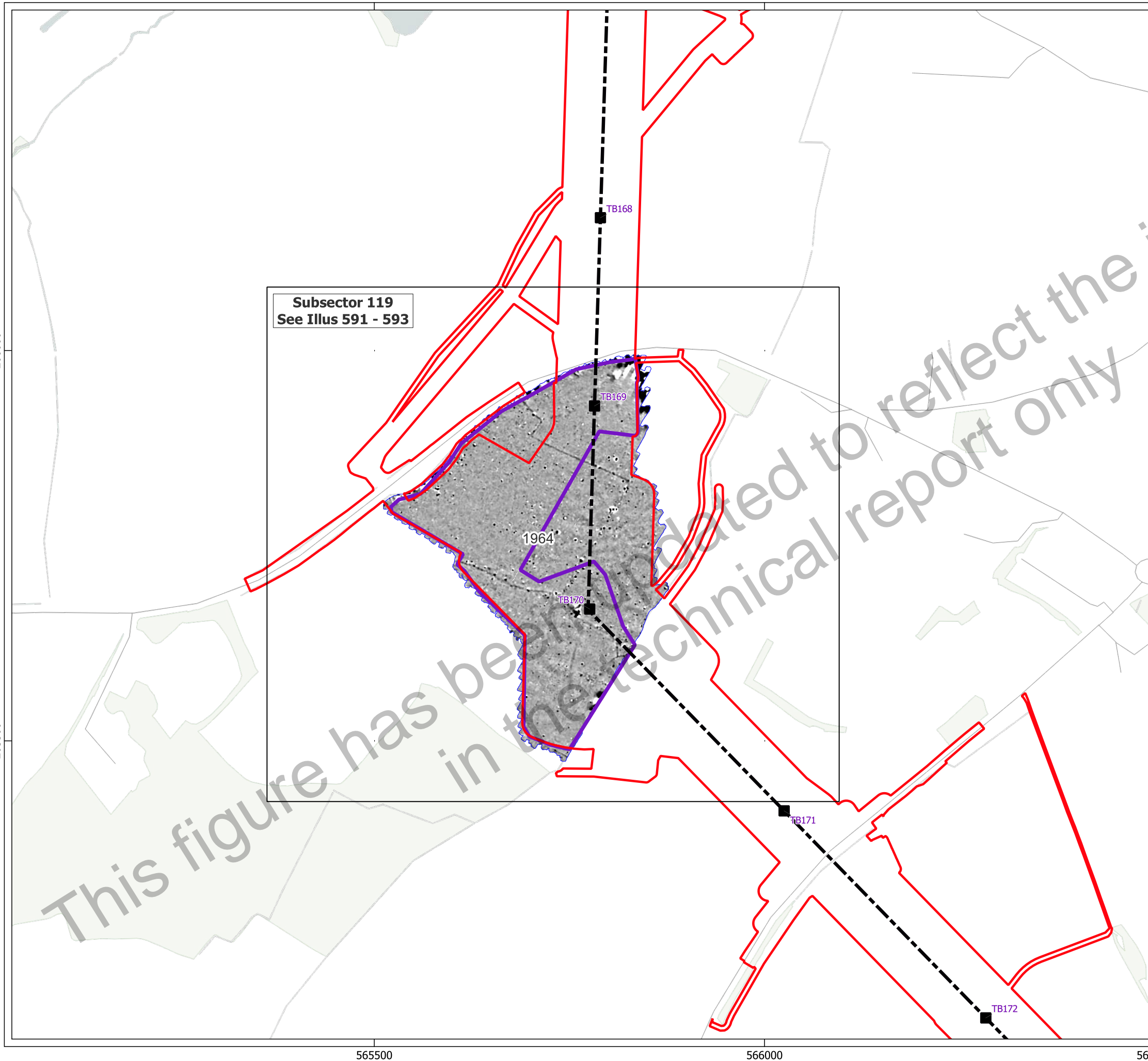
565500

566000

566500

207500

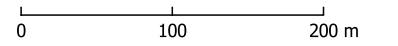
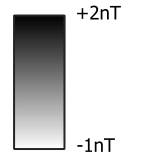
207000



Subsector 119
See Illus 591 - 593

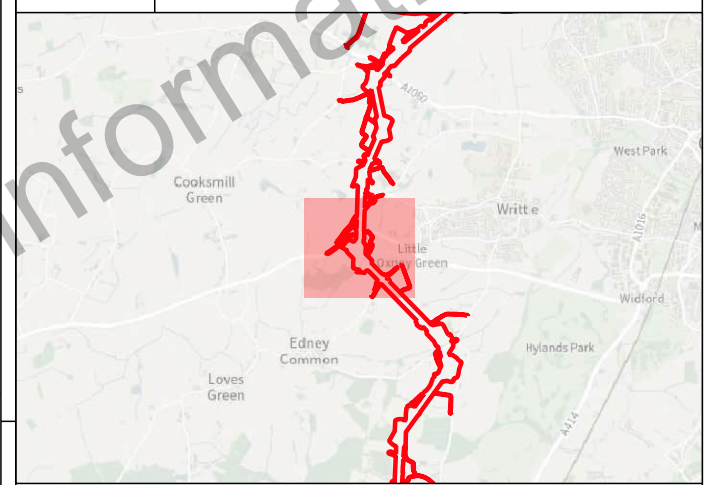
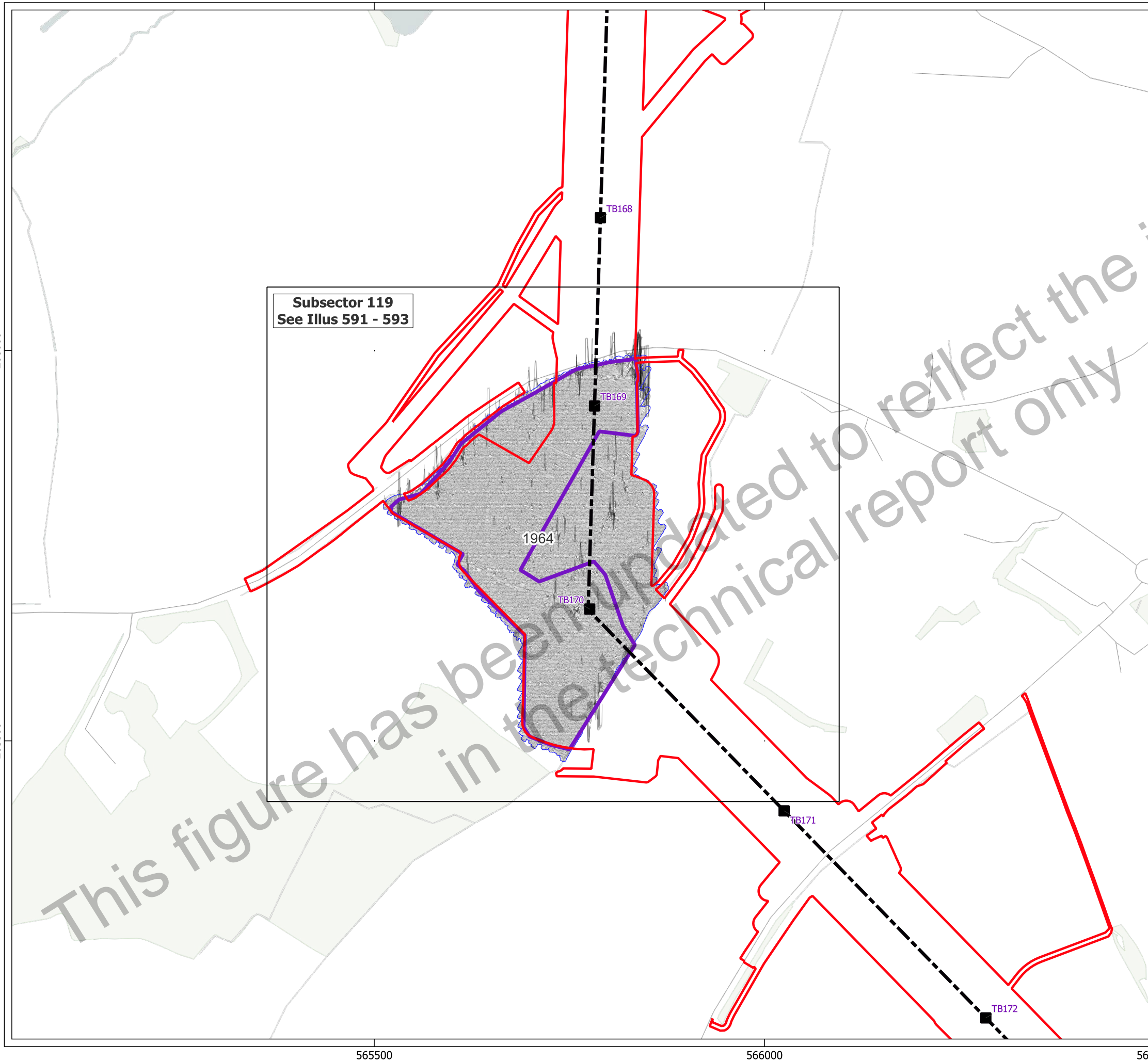


- Key**
- Order Limits
 - Geophysical Survey Area
 - Survey Extent
 - Location of Illus 237 - 641
 - Proposed Overhead Line Alignment
 - Proposed Pylon Location

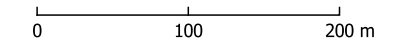


Contains Ordnance Survey data © Crown Copyright and database right 2026.
This material is for client report only © Headland Archaeology. No unauthorised reproduction.

Site:	EAGR23
Created by:	KS
Checked by:	KH
Version:	v1.2
Date:	27/01/2026
Scale:	1:5,000 @ A3



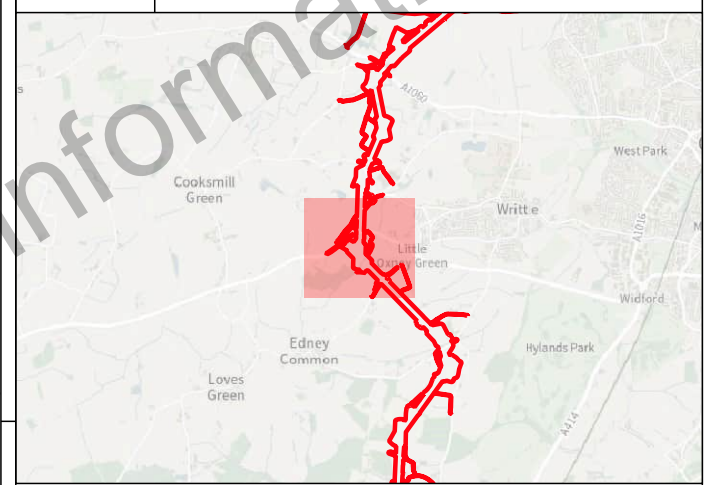
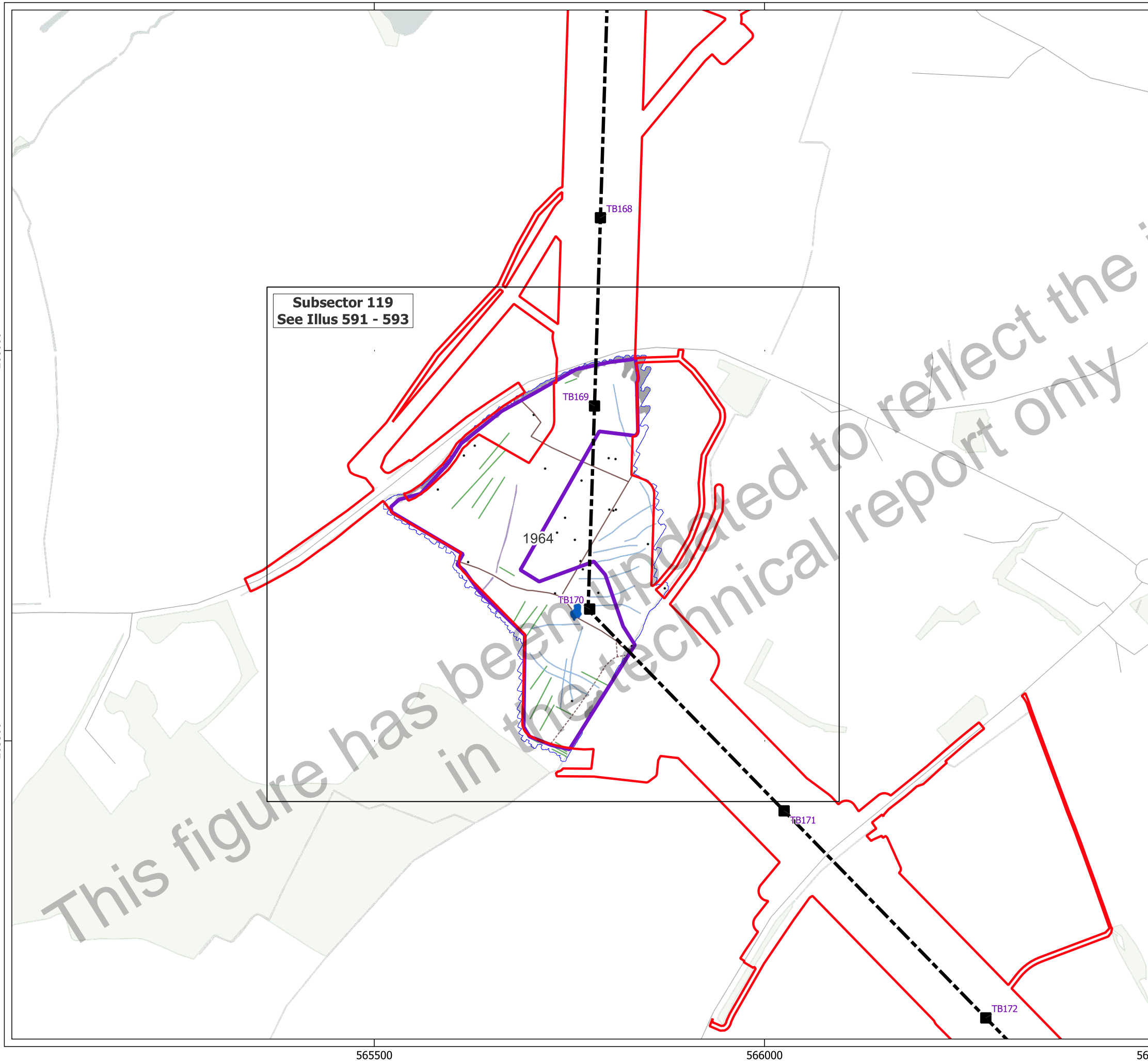
- Key**
- ▭ Order Limits
 - ▭ Geophysical Survey Area
 - ▭ Survey Extent
 - ▭ Location of Illus 237 - 641
 - — — Proposed Overhead Line Alignment
 - Proposed Pylon Location
 - XY Trace (25nT/cm)



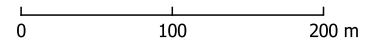
Contains Ordnance Survey data © Crown Copyright and database right 2026.
 This material is for client report only © Headland Archaeology. No unauthorised reproduction.

Site:	EAGR23
Created by:	KS
Checked by:	KH
Version:	v1.2
Date:	27/01/2026
Scale:	1:5,000 @ A3

This figure has been updated to reflect the information in the technical report only



- Key**
- Order Limits
 - Geophysical Survey Area
 - Survey Extent
 - Location of Illus 237 - 641
 - Proposed Overhead Line Alignment
 - Proposed Pylon Location
- Geophys Interpretation**
- Ferrous Objects
 - Agriculture
 - Field Boundary
 - Possible Field Boundary
 - Natural
 - Magnetic Disturbance (Above Ground)
 - Magnetic Disturbance (Below Ground)
 - Uncertain
 - Former Pond



Contains Ordnance Survey data © Crown Copyright and database right 2026.
 This material is for client report only © Headland Archaeology. No unauthorised reproduction.

Site:	EAGR23
Created by:	KS
Checked by:	KH
Version:	v1.2
Date:	27/01/2026
Scale:	1:5,000 @ A3

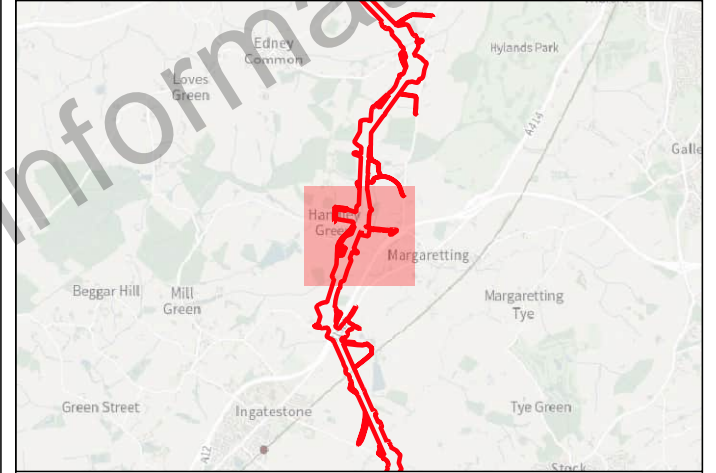
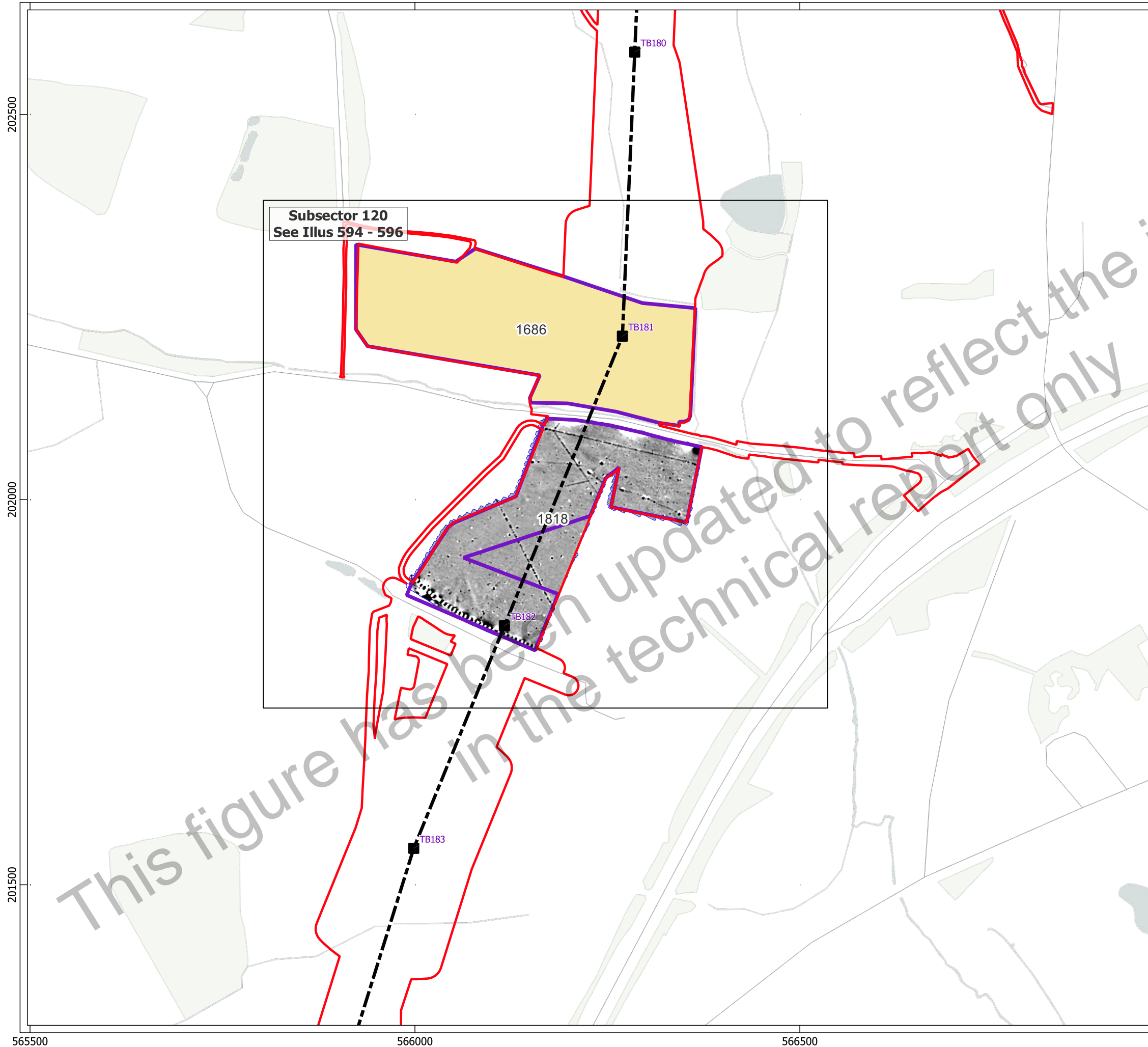
206000

205500

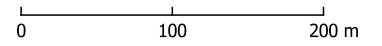
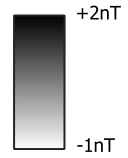
565500

566000

566500



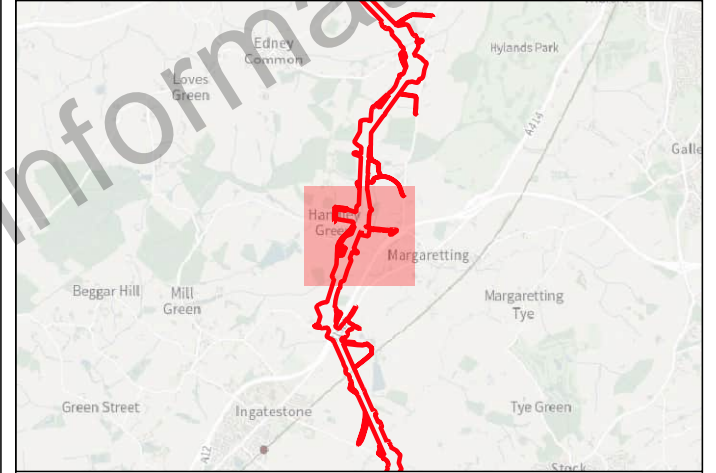
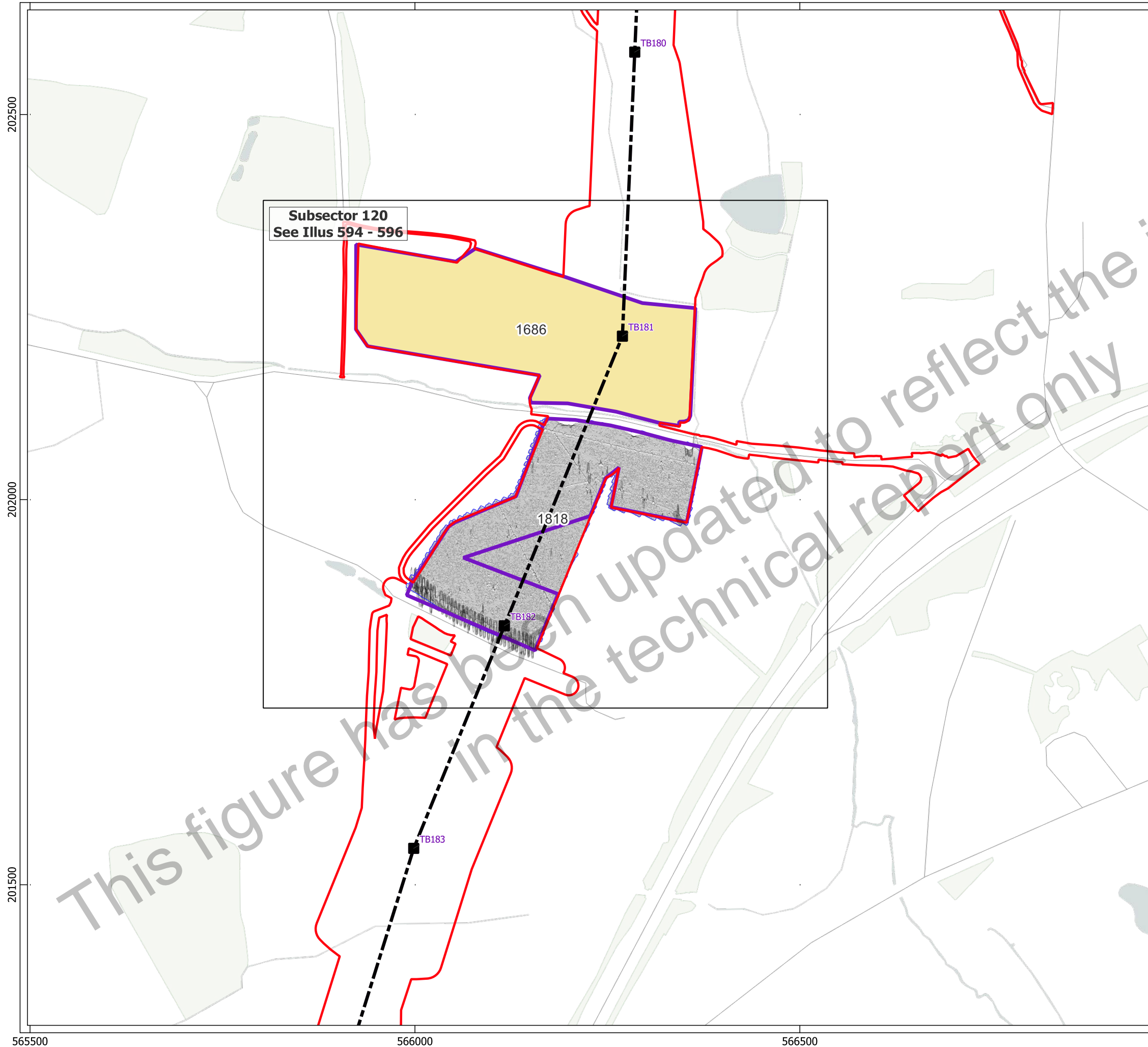
- Key**
- Order Limits
 - Geophysical Survey Area
 - Survey Extent
 - Location of Illus 237 - 641
 - Unsuitable Survey Area
 - Proposed Overhead Line Alignment
 - Proposed Pylon Location



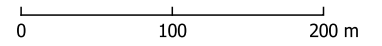
Contains Ordnance Survey data © Crown Copyright and database right 2026.
 This material is for client report only © Headland Archaeology. No unauthorised reproduction.

Site:	EAGR23
Created by:	KS
Checked by:	KH
Version:	v1.2
Date:	27/01/2026
Scale:	1:5,000 @ A3

This figure has been updated to reflect the information in the technical report only



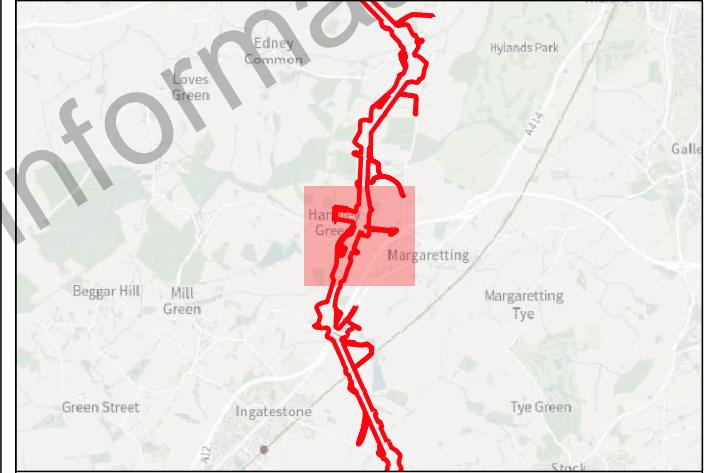
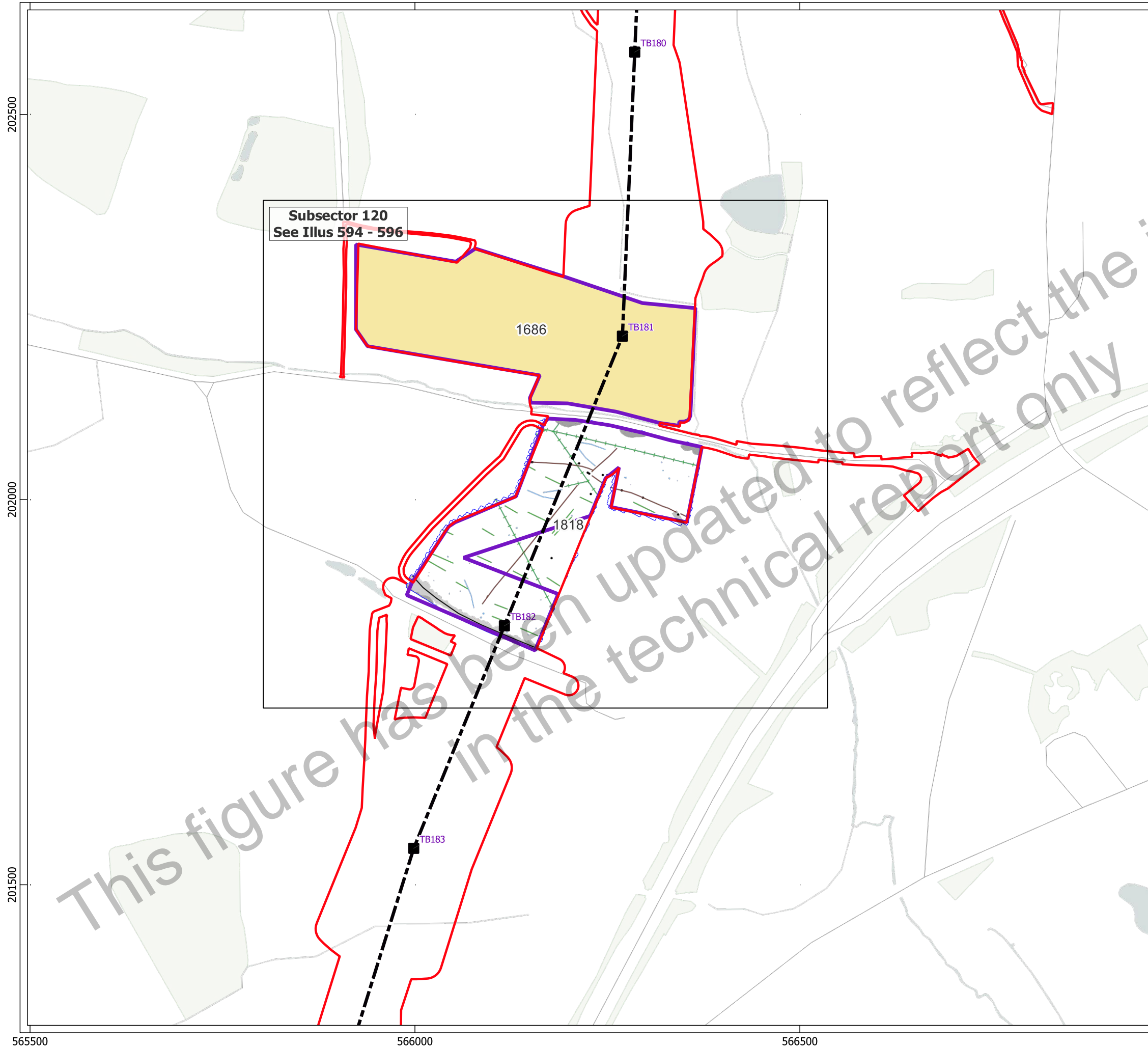
- Key**
- Order Limits
 - Geophysical Survey Area
 - Survey Extent
 - Location of Illus 237 - 641
 - Unsuitable Survey Area
 - Proposed Overhead Line Alignment
 - Proposed Pylon Location
 - XY Trace (25nT/cm)



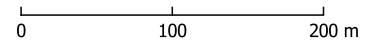
Contains Ordnance Survey data © Crown Copyright and database right 2026.
 This material is for client report only © Headland Archaeology. No unauthorised reproduction.

Site:	EAGR23
Created by:	KS
Checked by:	KH
Version:	v1.2
Date:	27/01/2026
Scale:	1:5,000 @ A3

This figure has been updated to reflect the information in the technical report only

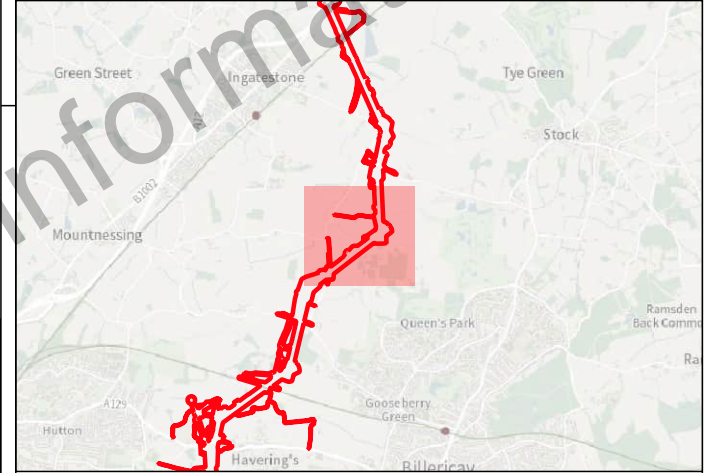
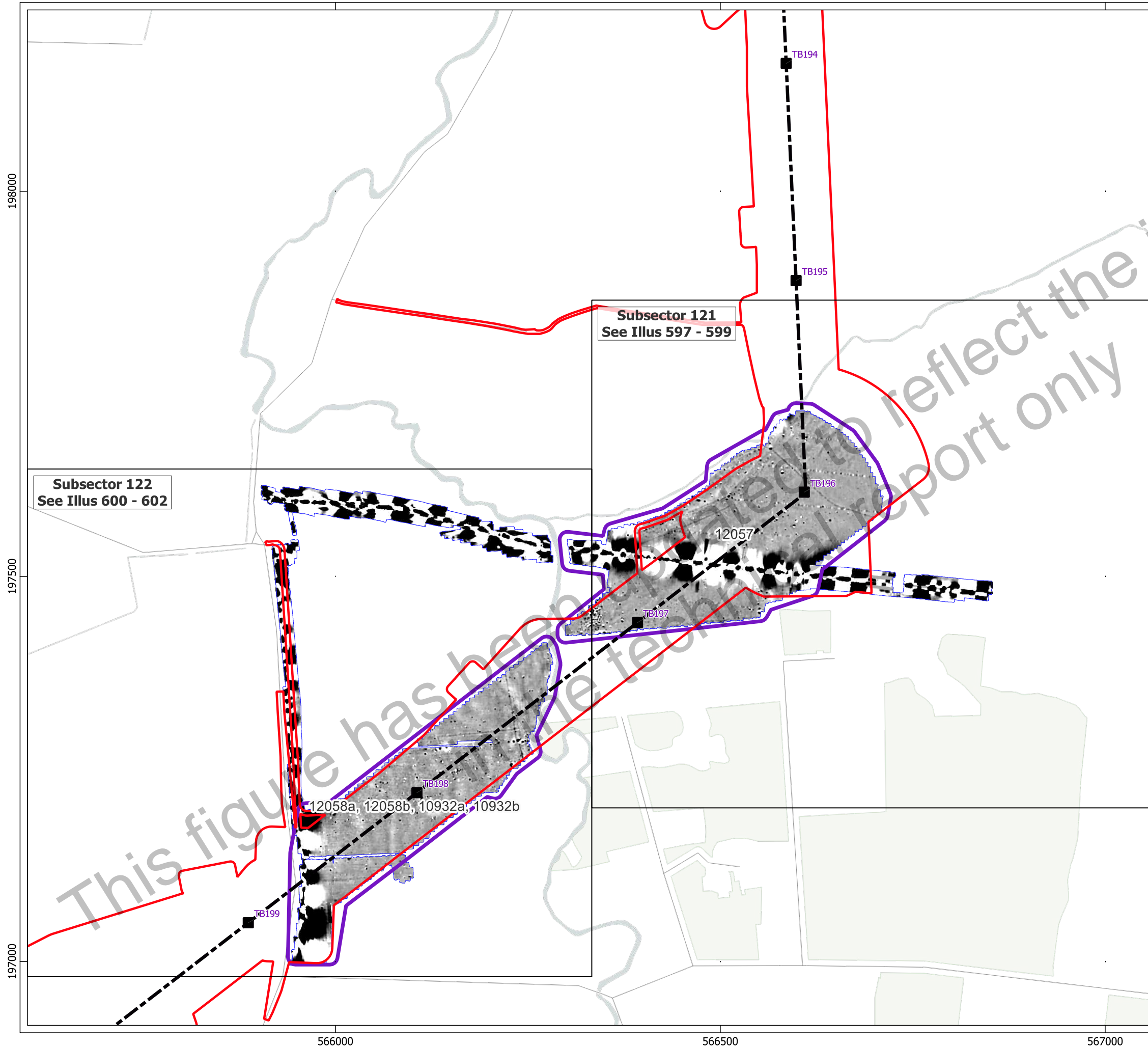


- Key**
- Order Limits
 - Geophysical Survey Area
 - Survey Extent
 - Location of Illus 237 - 641
 - Unsuitable Survey Area
 - Proposed Overhead Line Alignment
 - Proposed Pylon Location
- Geophys Interpretation**
- Ferrous Objects
 - Agriculture
 - Field Boundary
 - Possible Field Boundary
 - Field Drain
 - Natural
 - Service
 - Magnetic Disturbance (Above Ground)
 - Magnetic Disturbance (Below Ground)
 - Natural

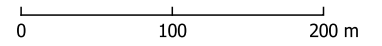
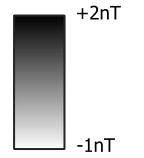


Contains Ordnance Survey data © Crown Copyright and database right 2026.
This material is for client report only © Headland Archaeology. No unauthorised reproduction.

Site:	EAGR23
Created by:	KS
Checked by:	KH
Version:	v1.2
Date:	27/01/2026
Scale:	1:5,000 @ A3

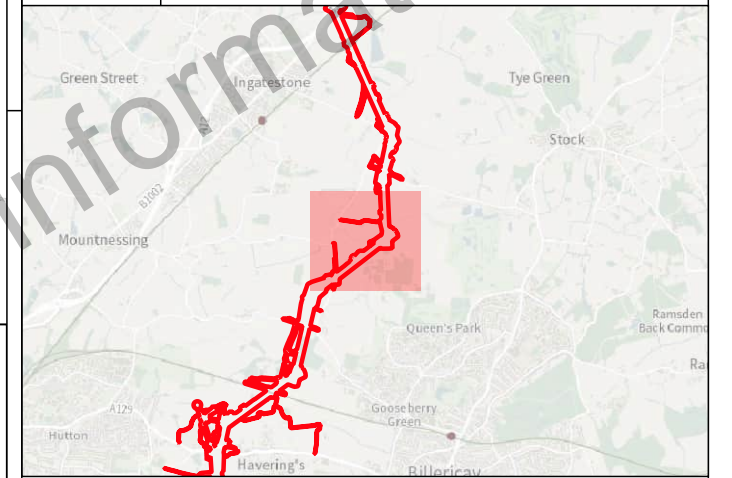


- Key**
- Order Limits
 - Geophysical Survey Area
 - Survey Extent
 - Location of Illus 237 - 641
 - Proposed Overhead Line Alignment
 - Proposed Pylon Location



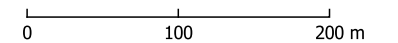
Contains Ordnance Survey data © Crown Copyright and database right 2026.
 This material is for client report only © Headland Archaeology. No unauthorised reproduction.

Site:	EAGR23
Created by:	KS
Checked by:	KH
Version:	v1.2
Date:	27/01/2026
Scale:	1:5,000 @ A3



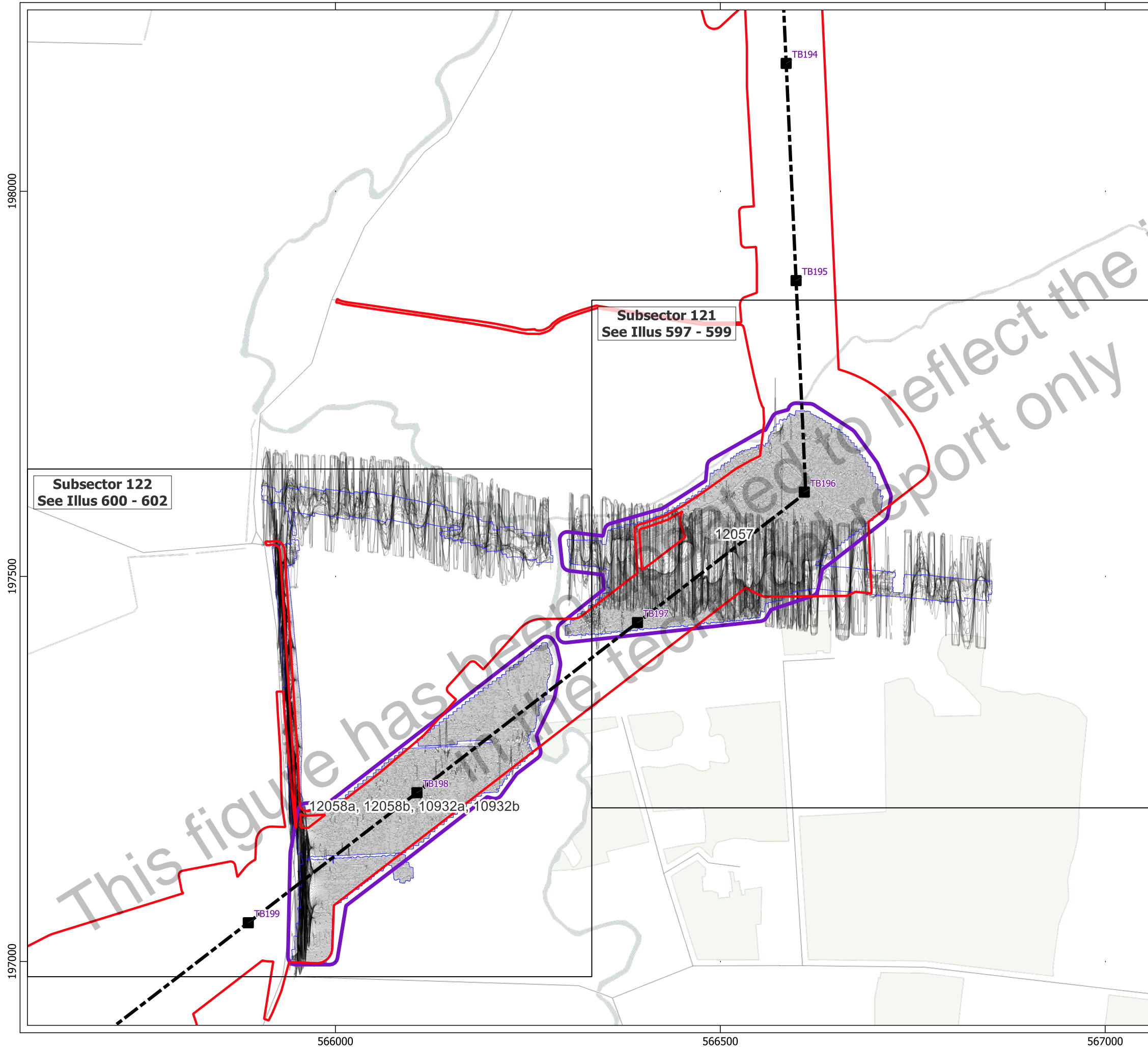
Key

- ▭ Order Limits
- ▭ Geophysical Survey Area
- ▭ Survey Extent
- Location of Illus 237 - 641
- Proposed Overhead Line Alignment
- Proposed Pylon Location
- XY Trace (25nT/cm)

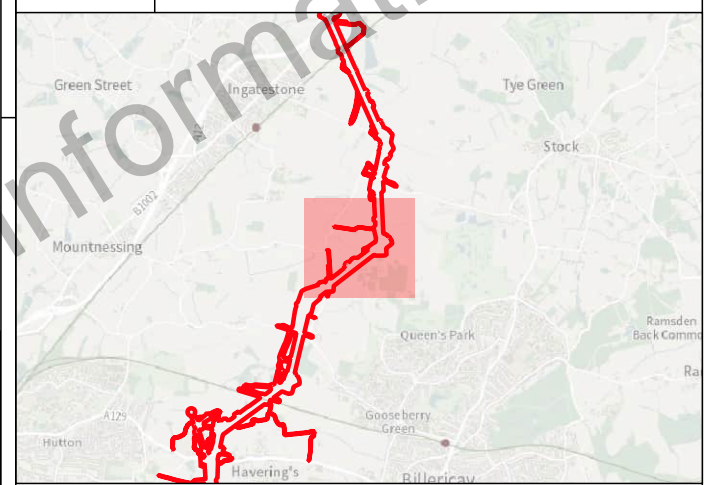
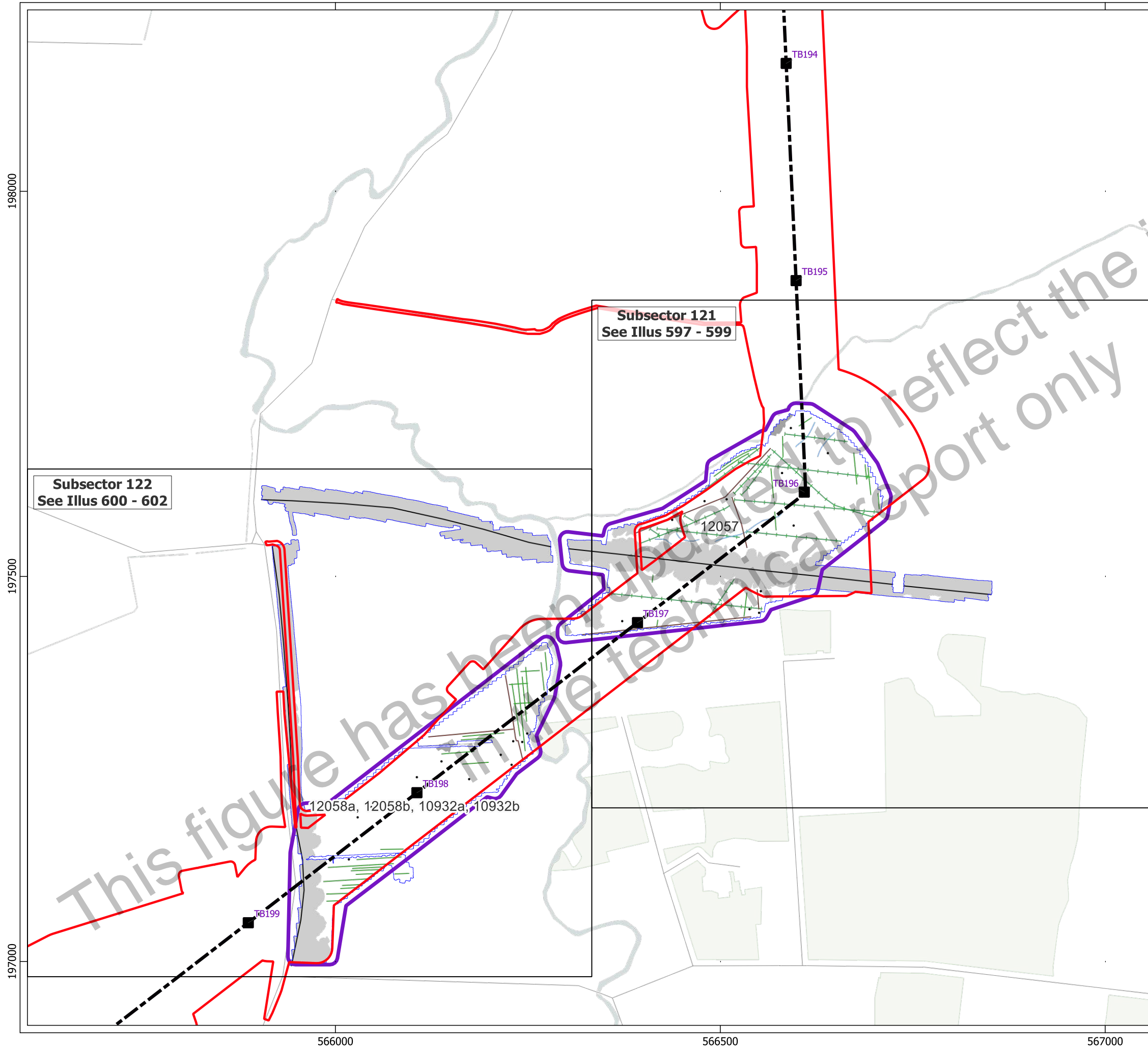


Contains Ordnance Survey data © Crown Copyright and database right 2026.
This material is for client report only © Headland Archaeology. No unauthorised reproduction.

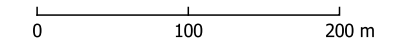
Site:	EAGR23
Created by:	KS
Checked by:	KH
Version:	v1.2
Date:	27/01/2026
Scale:	1:5,000 @ A3



Illus - 217 Overview of XY trace plot of minimally processed magnetometer data; Sector 59

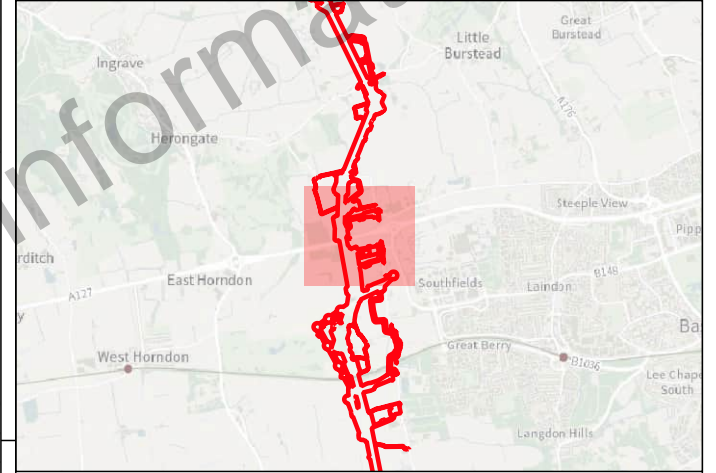
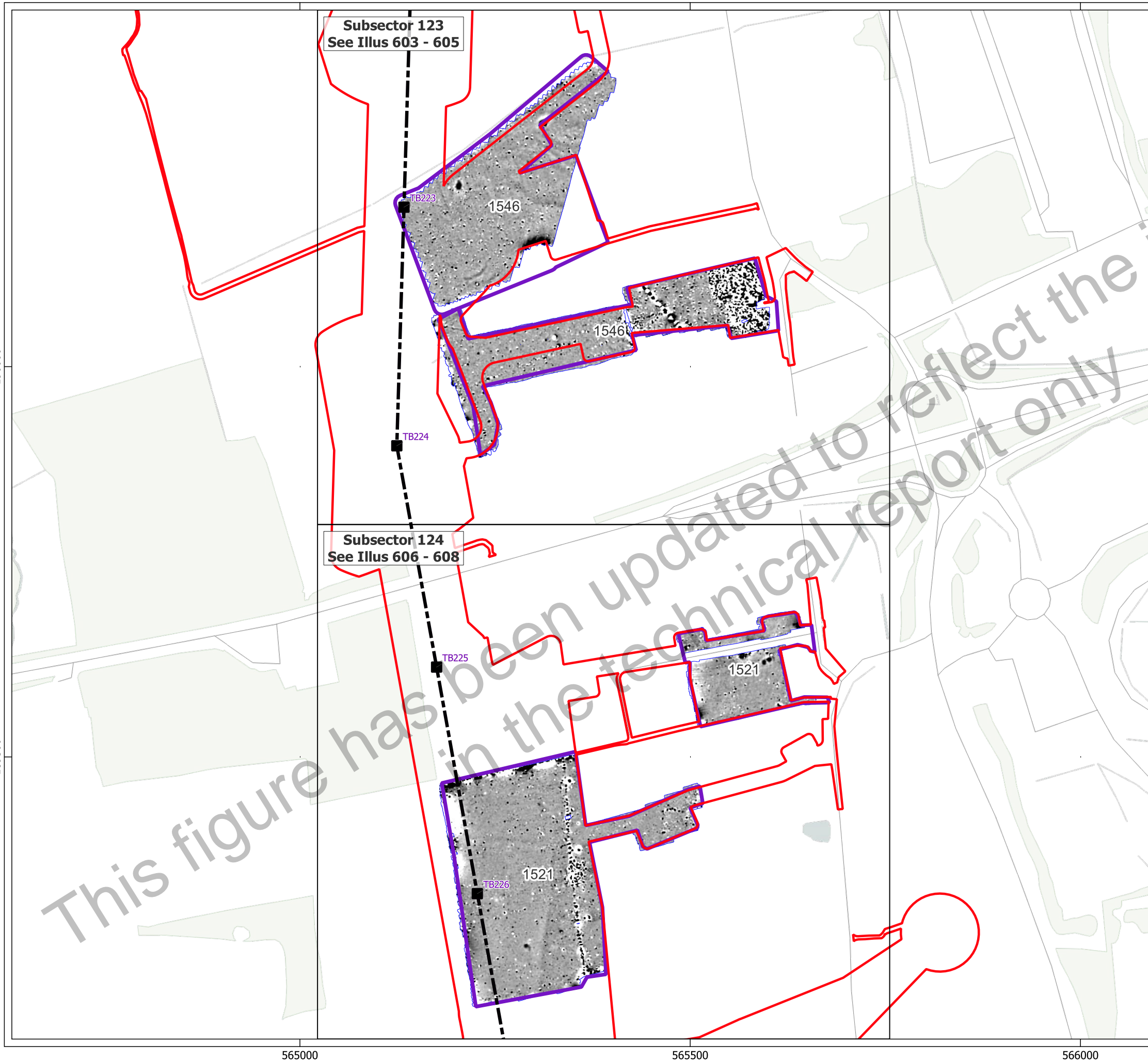


- Key**
- Order Limits
 - Geophysical Survey Area
 - Survey Extent
 - Location of Illus 237 - 641
 - Proposed Overhead Line Alignment
 - Proposed Pylon Location
- Geophys Interpretation**
- Ferrous Objects
 - Agriculture
 - Field Boundary
 - Field Drain
 - Natural
 - Service
 - Magnetic Disturbance (Above Ground)
 - Magnetic Disturbance (Below Ground)

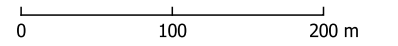
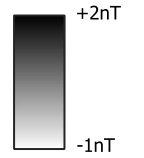


Contains Ordnance Survey data © Crown Copyright and database right 2026.
This material is for client report only © Headland Archaeology. No unauthorised reproduction.

Site:	EAGR23
Created by:	KS
Checked by:	KH
Version:	v1.2
Date:	27/01/2026
Scale:	1:5,000 @ A3

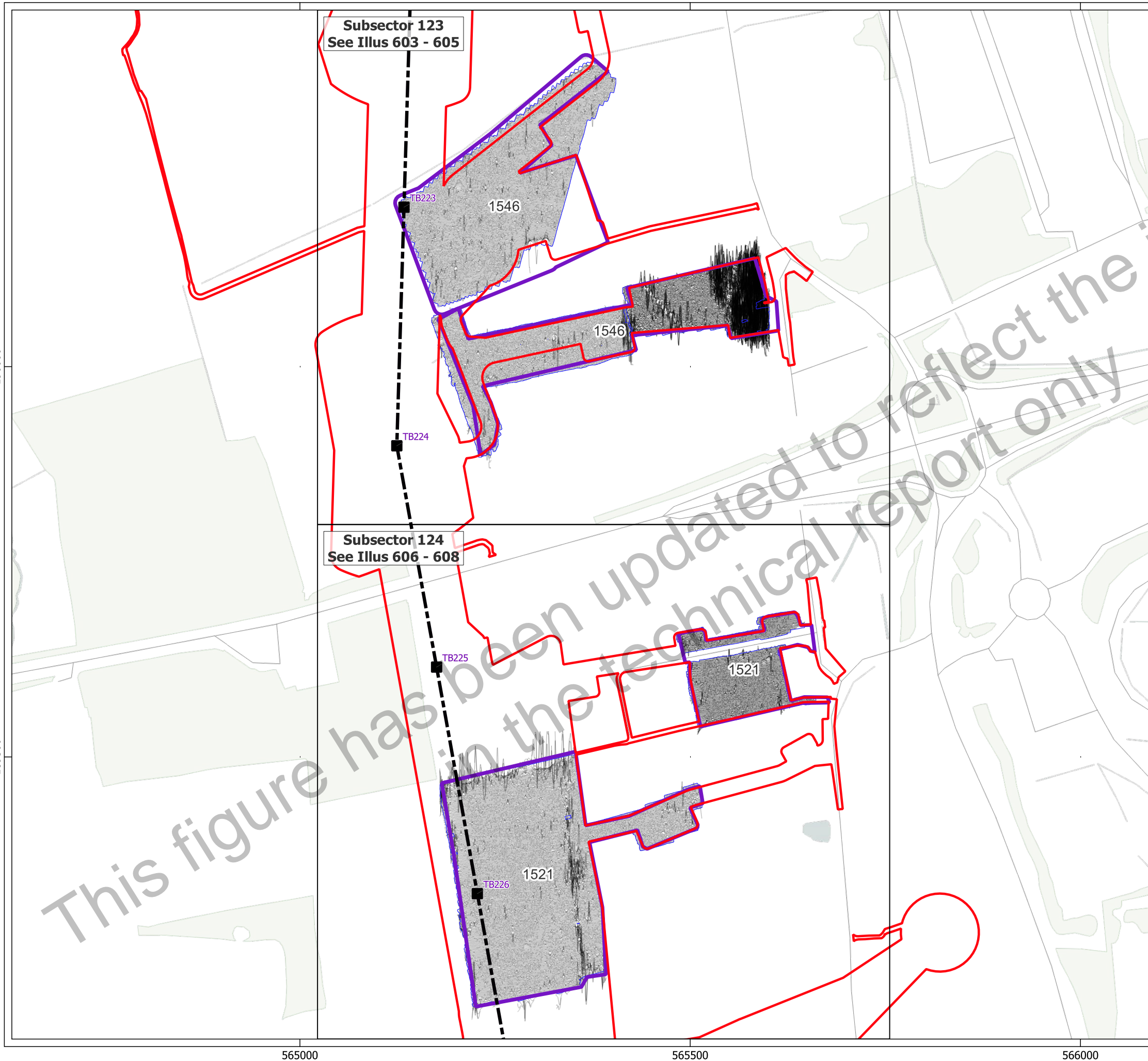


- Key**
- Order Limits
 - Geophysical Survey Area
 - Survey Extent
 - Location of Illus 237 - 641
 - Proposed Overhead Line Alignment
 - Proposed Pylon Location



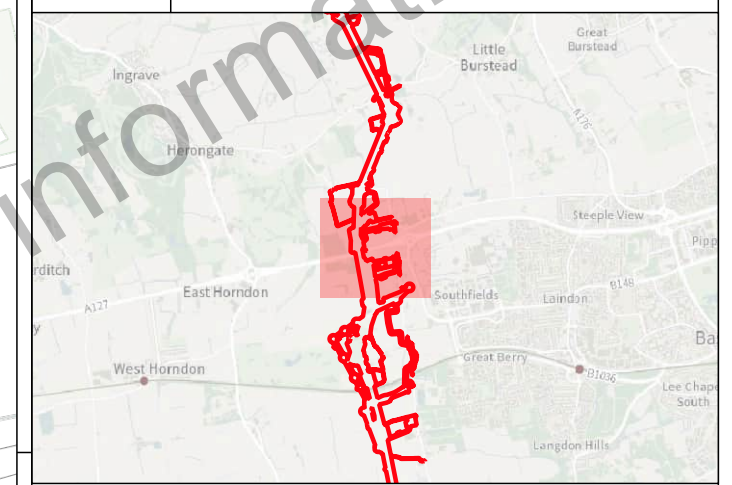
Contains Ordnance Survey data © Crown Copyright and database right 2026.
 This material is for client report only © Headland Archaeology. No unauthorised reproduction.

Site:	EAGR23
Created by:	KS
Checked by:	KH
Version:	v1.2
Date:	27/01/2026
Scale:	1:5,000 @ A3

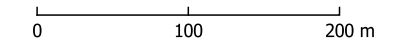


Subsector 123
See Illus 603 - 605

Subsector 124
See Illus 606 - 608



- Key**
- Order Limits
 - Geophysical Survey Area
 - Survey Extent
 - Location of Illus 237 - 641
 - Proposed Overhead Line Alignment
 - Proposed Pylon Location
 - XY Trace (25nT/cm)



Contains Ordnance Survey data © Crown Copyright and database right 2026.
This material is for client report only © Headland Archaeology. No unauthorised reproduction.

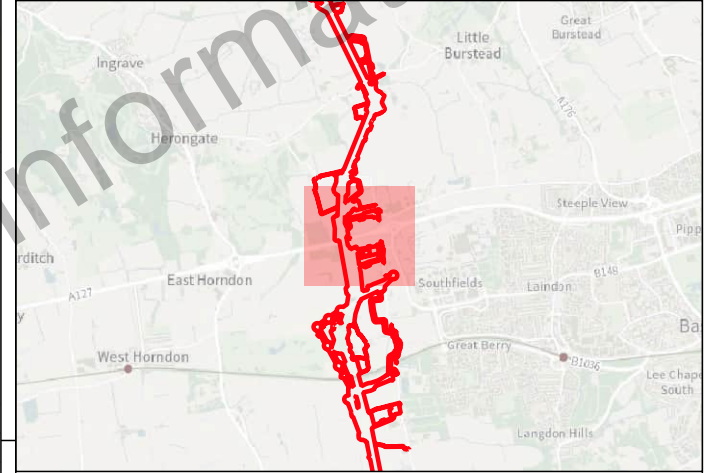
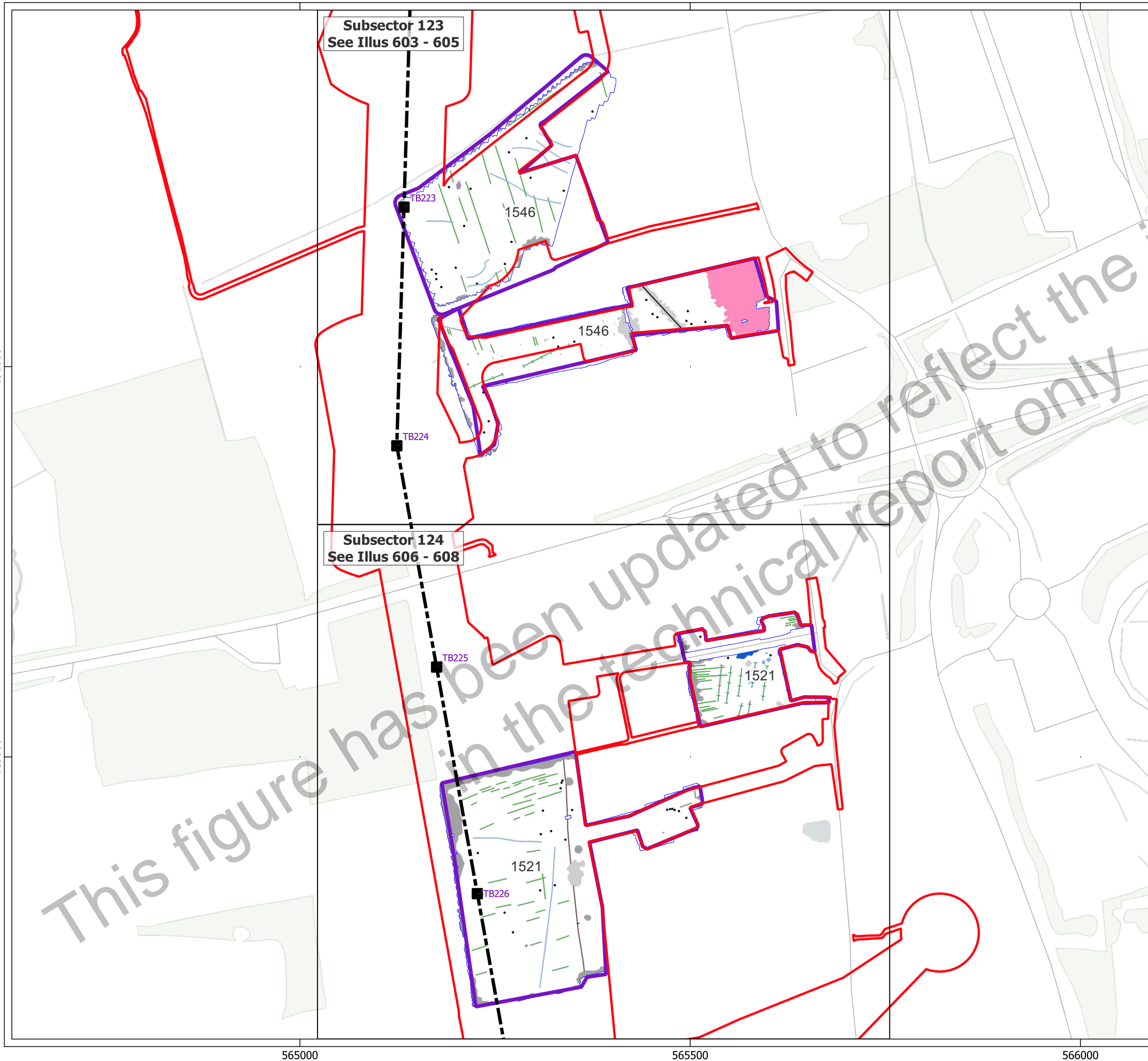
Site:	EAGR23
Created by:	KS
Checked by:	KH
Version:	v1.2
Date:	27/01/2026
Scale:	1:5,000 @ A3

565000 565500 566000

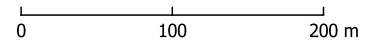
190000

189500

This figure has been updated to reflect the information in the technical report only



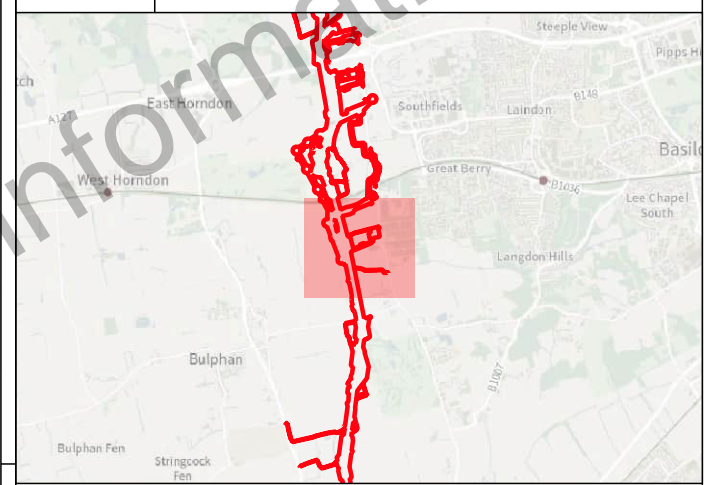
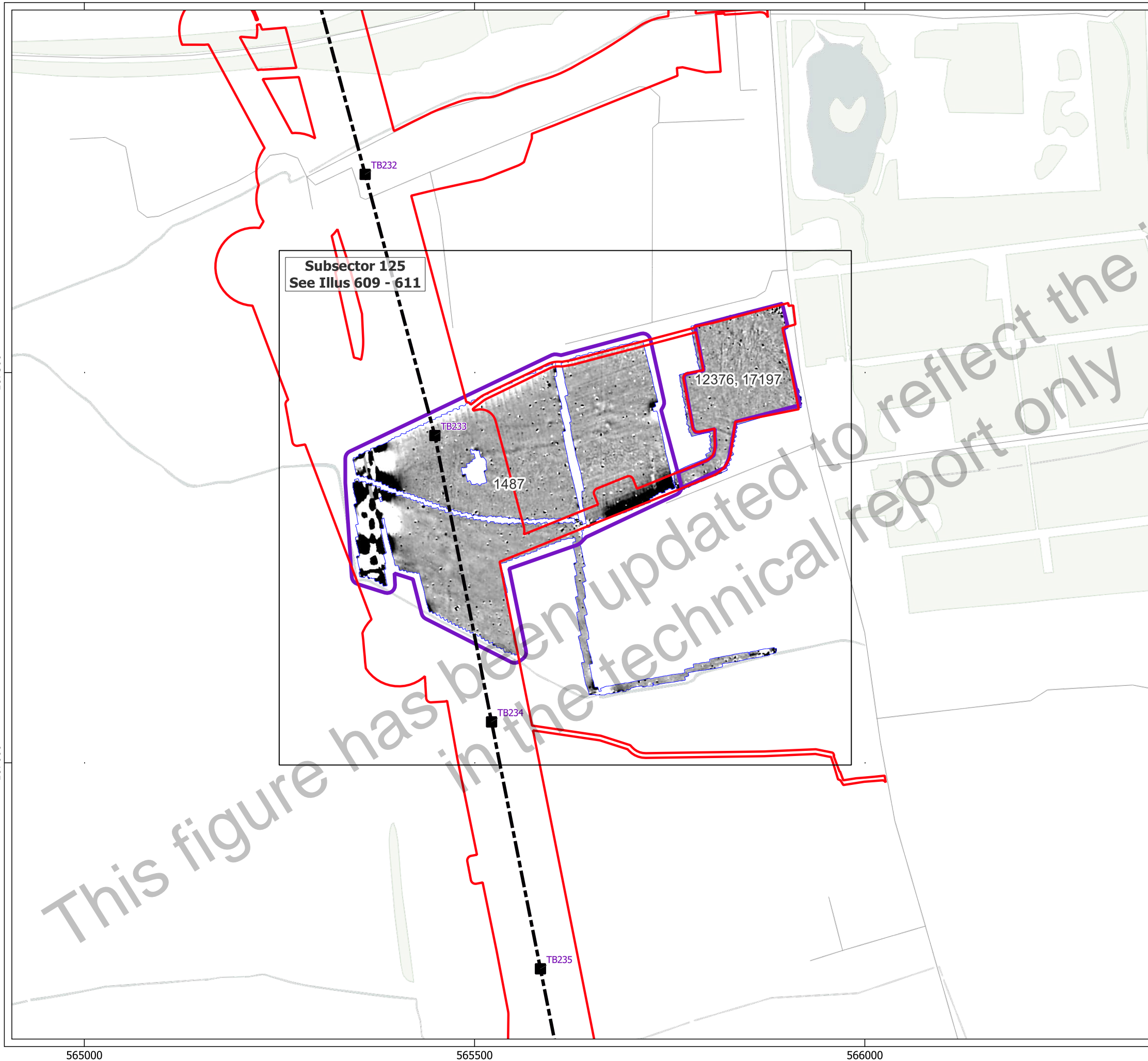
- Key**
- Order Limits
 - Geophysical Survey Area
 - Survey Extent
 - Location of Illus 237 - 641
 - Proposed Overhead Line Alignment
 - Proposed Pylon Location
- Geophys Interpretation**
- Ferrous Objects
 - Agriculture
 - Field Boundary
 - Field Drain
 - Natural
 - Service
 - Magnetic Disturbance (Above Ground)
 - Magnetic Disturbance (Below Ground)
 - Natural
 - Quarry
 - Uncertain
 - Former Pond



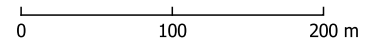
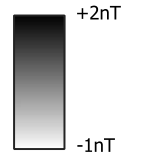
Contains Ordnance Survey data © Crown Copyright and database right 2026.
 This material is for client report only © Headland Archaeology. No unauthorised reproduction.

Site:	EAGR23
Created by:	KS
Checked by:	KH
Version:	v1.2
Date:	27/01/2026
Scale:	1:5,000 @ A3

This figure has been updated to reflect the information in the technical report only



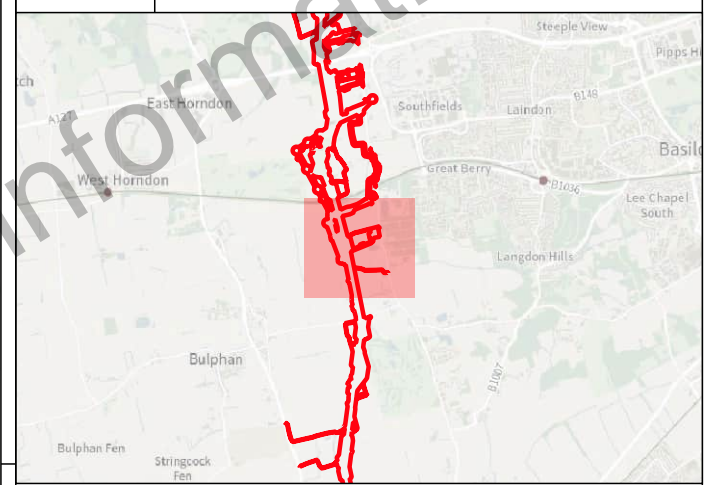
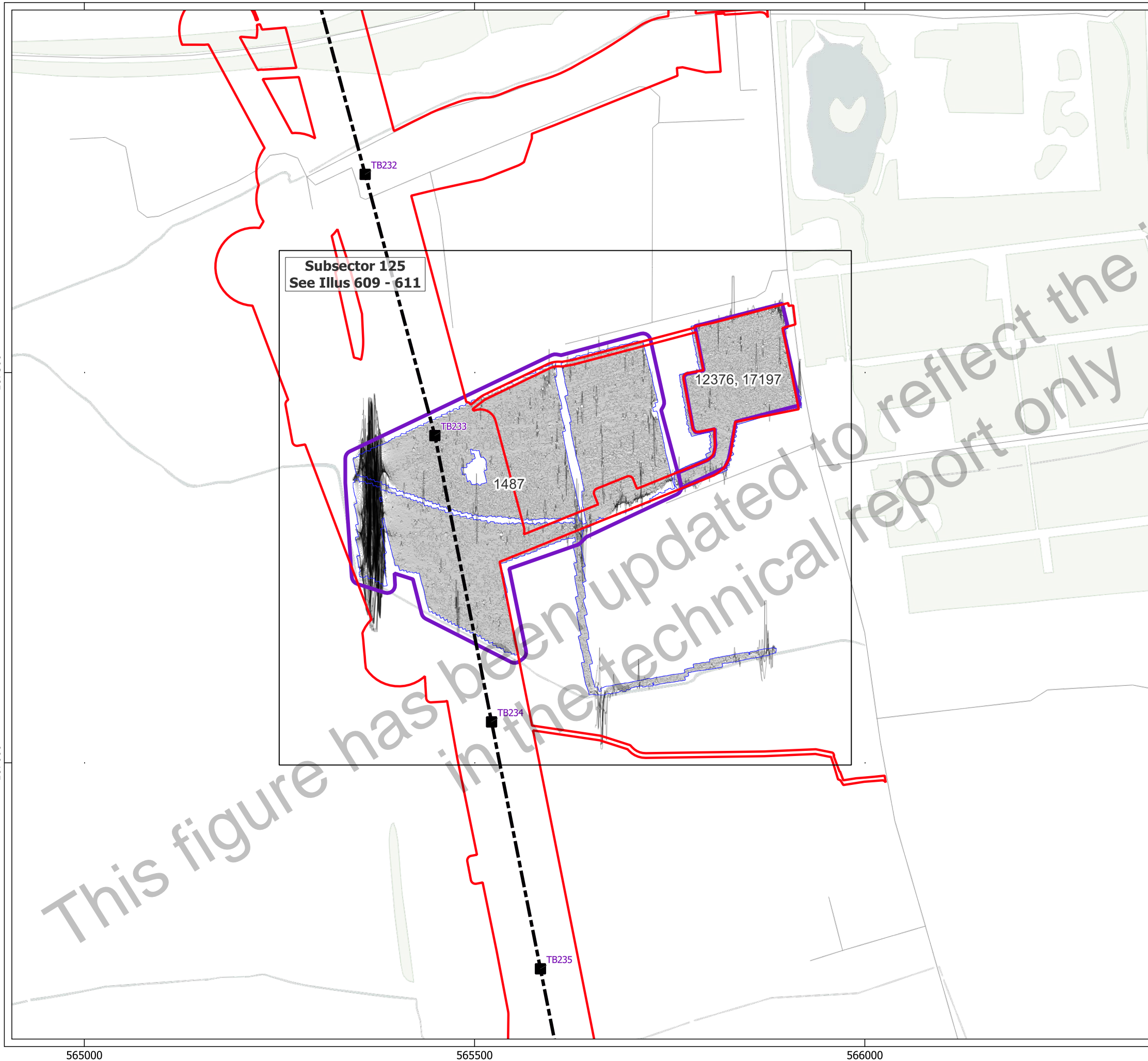
- Key**
- Order Limits
 - Geophysical Survey Area
 - Survey Extent
 - Location of Illus 237 - 641
 - Proposed Overhead Line Alignment
 - Proposed Pylon Location



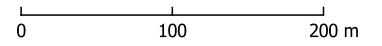
Contains Ordnance Survey data © Crown Copyright and database right 2026.
 This material is for client report only © Headland Archaeology. No unauthorised reproduction.

Site:	EAGR23
Created by:	KS
Checked by:	KH
Version:	v1.2
Date:	27/01/2026
Scale:	1:5,000 @ A3

This figure has been updated to reflect the information in the technical report only



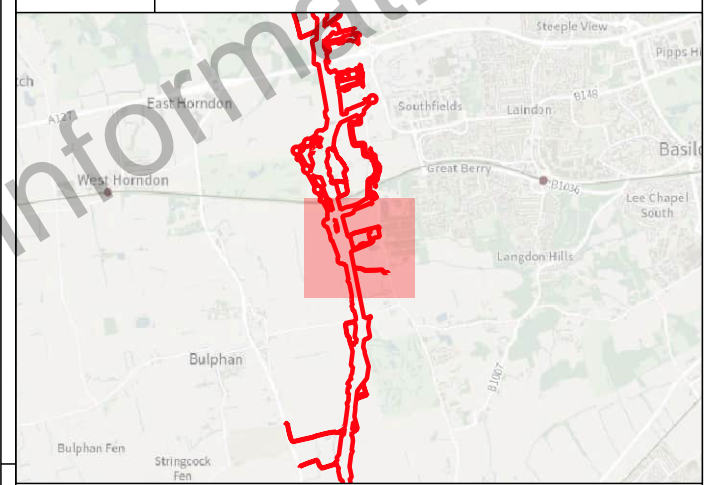
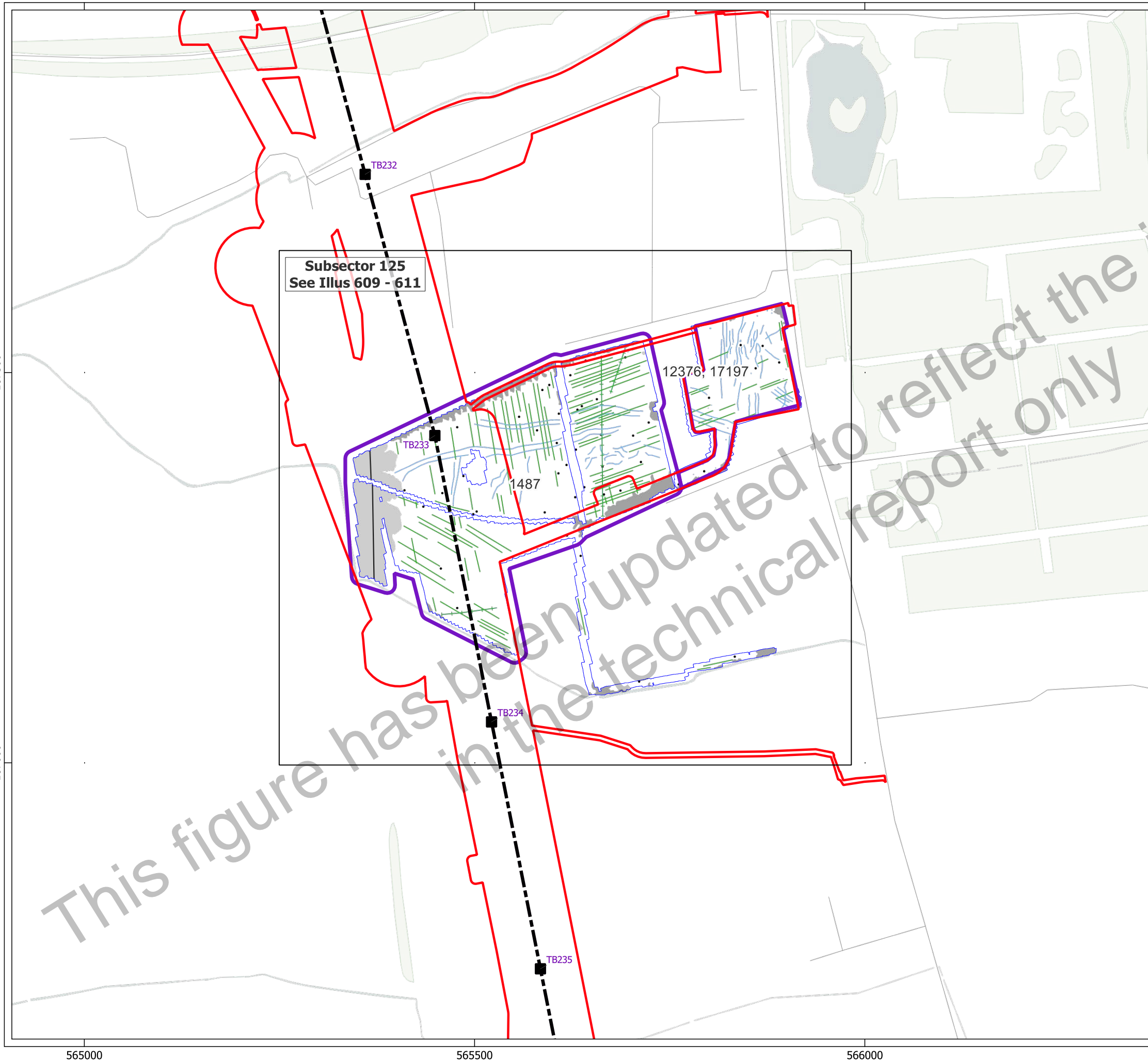
- Key**
- Order Limits
 - Geophysical Survey Area
 - Survey Extent
 - Location of Illus 237 - 641
 - Proposed Overhead Line Alignment
 - Proposed Pylon Location
 - XY Trace (25nT/cm)



Contains Ordnance Survey data © Crown Copyright and database right 2026.
 This material is for client report only © Headland Archaeology. No unauthorised reproduction.

Site:	EAGR23
Created by:	KS
Checked by:	KH
Version:	v1.2
Date:	27/01/2026
Scale:	1:5,000 @ A3

This figure has been updated to reflect the information in the technical report only



Key

- Order Limits
- Geophysical Survey Area
- Survey Extent
- Location of Illus 237 - 641
- Proposed Overhead Line Alignment
- Proposed Pylon Location

Geophys Interpretation

- Ferrous Objects
- Agriculture
- Field Drain
- Natural
- Service
- Magnetic Disturbance (Above Ground)
- Magnetic Disturbance (Below Ground)
- Natural

0 100 200 m

Contains Ordnance Survey data © Crown Copyright and database right 2026.
 This material is for client report only © Headland Archaeology. No unauthorised reproduction.

Site:	EAGR23
Created by:	KS
Checked by:	KH
Version:	v1.2
Date:	27/01/2026
Scale:	1:5,000 @ A3

187500

187000

565000

565500

566000

This figure has been updated to reflect the information in the technical report only

Subsector 125
 See Illus 609 - 611

TB232

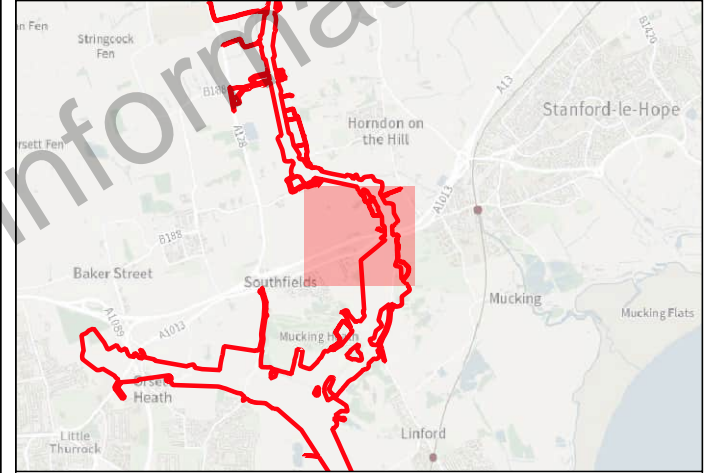
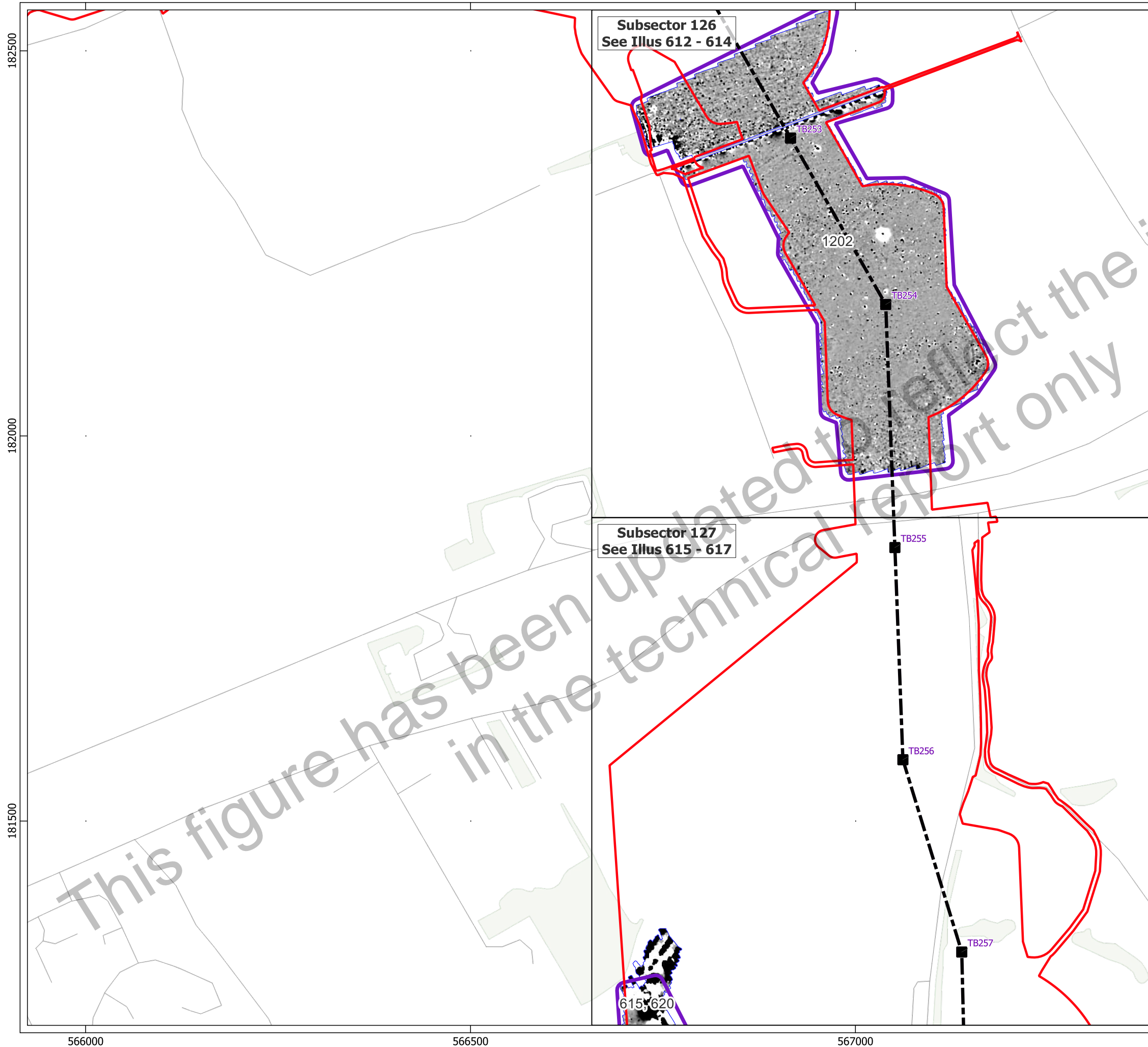
TB233

TB234

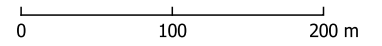
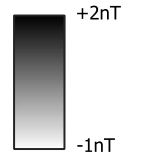
TB235

12376, 17197

1487



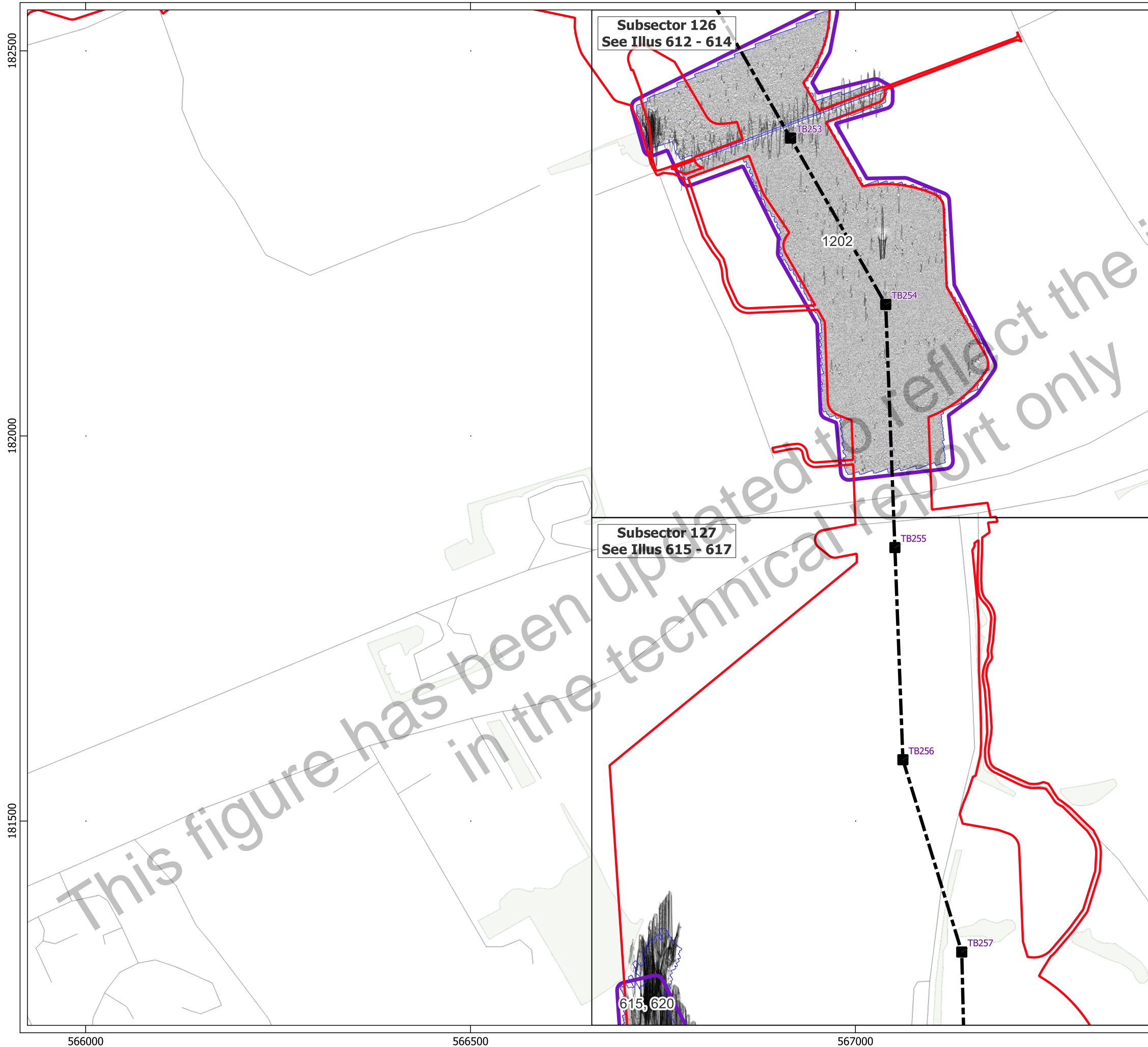
- Key**
- ▭ Order Limits
 - ▭ Geophysical Survey Area
 - ▭ Survey Extent
 - Location of Illus 237 - 641
 - - - Proposed Overhead Line Alignment
 - Proposed Pylon Location



Contains Ordnance Survey data © Crown Copyright and database right 2026.
This material is for client report only © Headland Archaeology. No unauthorised reproduction.

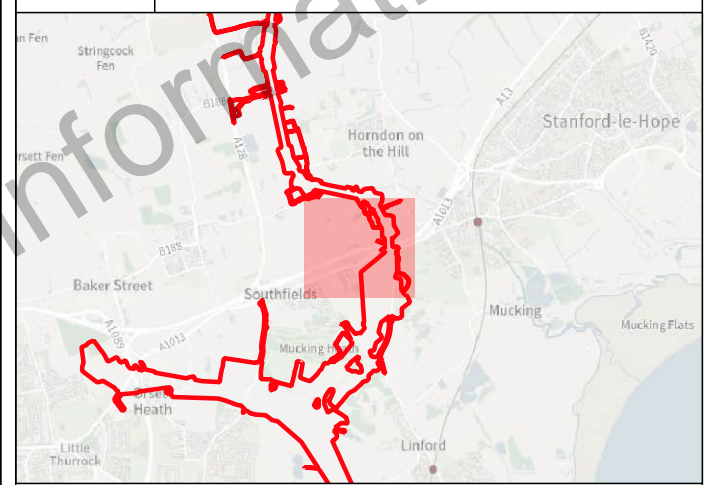
Site:	EAGR23
Created by:	KS
Checked by:	KH
Version:	v1.2
Date:	27/01/2026
Scale:	1:5,000 @ A3

This figure has been updated in the technical report only

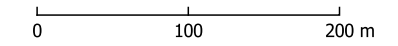


Subsector 126
See Illus 612 - 614

Subsector 127
See Illus 615 - 617

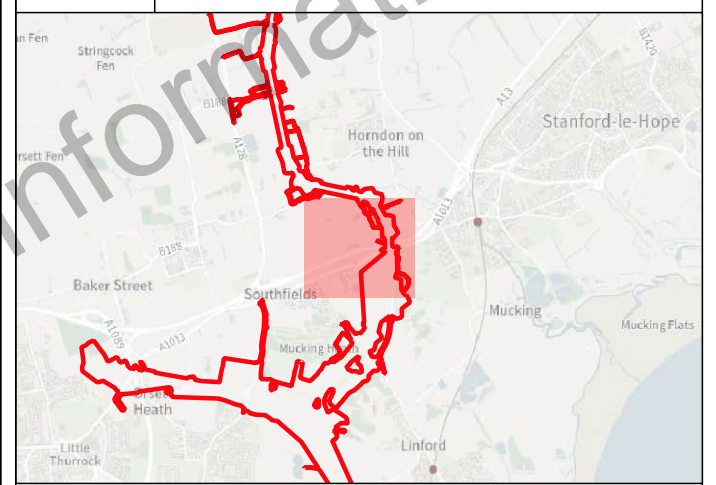
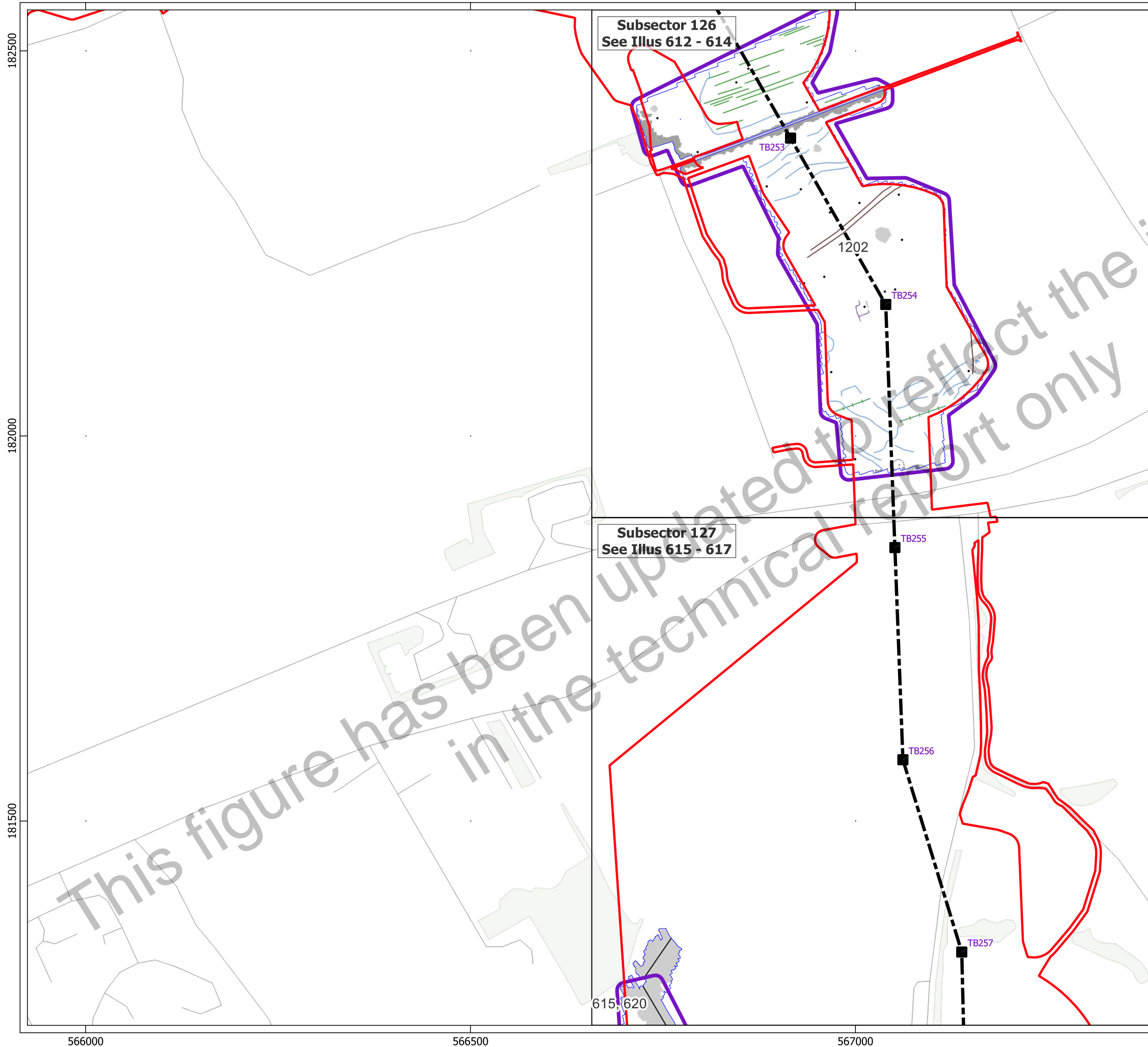


- Key**
- ▭ Order Limits
 - ▭ Geophysical Survey Area
 - ▭ Survey Extent
 - ▭ Location of Illus 237 - 641
 - Proposed Overhead Line Alignment
 - Proposed Pylon Location
 - XY Trace (25nT/cm)



Contains Ordnance Survey data © Crown Copyright and database right 2026.
This material is for client report only © Headland Archaeology. No unauthorised reproduction.

Site:	EAGR23
Created by:	KS
Checked by:	KH
Version:	v1.2
Date:	27/01/2026
Scale:	1:5,000 @ A3



Key

- Order Limits
- Geophysical Survey Area
- Survey Extent
- Location of Illus 237 - 641
- Proposed Overhead Line Alignment
- Proposed Pylon Location

Geophys Interpretation

- Ferrous Objects
- Agriculture
- Field Boundary
- Field Drain
- Natural
- Service
- Magnetic Disturbance (Above Ground)
- Magnetic Disturbance (Below Ground)
- Natural
- Uncertain

0 100 200 m

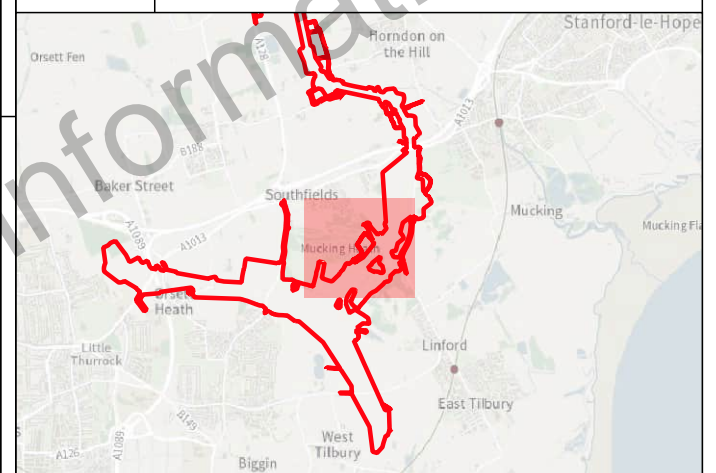
Contains Ordnance Survey data © Crown Copyright and database right 2026.
 This material is for client report only © Headland Archaeology. No unauthorised reproduction.

Site:	EAGR23
Created by:	KS
Checked by:	KH
Version:	v1.2
Date:	27/01/2026
Scale:	1:5,000 @ A3

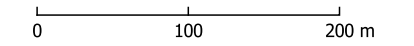
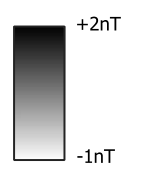
Subsector 128
See Illus 618 - 620

Subsector 129
See Illus 621 - 623

Subsector 130
See Illus 624 - 626



- Key**
- Order Limits
 - Geophysical Survey Area
 - Survey Extent
 - Location of Illus 237 - 641
 - Proposed Overhead Line Alignment
 - Proposed Pylon Location



Contains Ordnance Survey data © Crown Copyright and database right 2026.
This material is for client report only © Headland Archaeology. No unauthorised reproduction.

Site:	EAGR23
Created by:	KS
Checked by:	KH
Version:	v1.2
Date:	27/01/2026
Scale:	1:5,000 @ A3

181000

180500

180000

566000

566500

567000

615, 620

593

597, 593

YYJ123RB

YYJ124RC

YYJ123RC

YYJ123RD

YYJ124RA

YYJ124RB

TB259

TB260

TB261

TB262

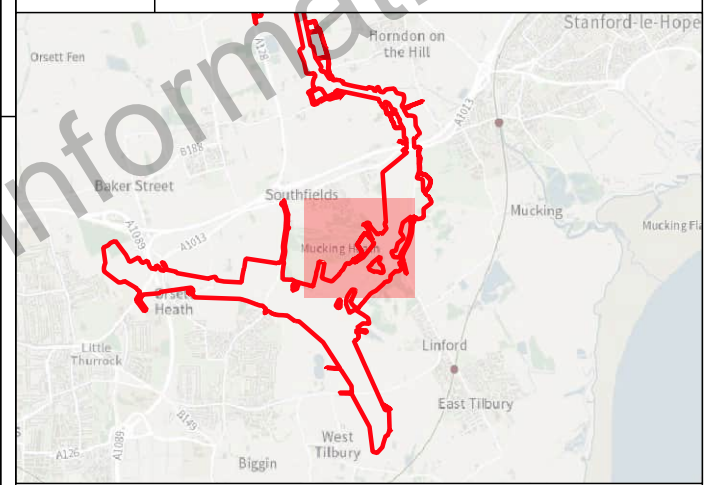
TB263

TB264

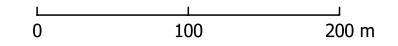
Subsector 128
See Illus 618 - 620

Subsector 129
See Illus 621 - 623

Subsector 130
See Illus 624 - 626

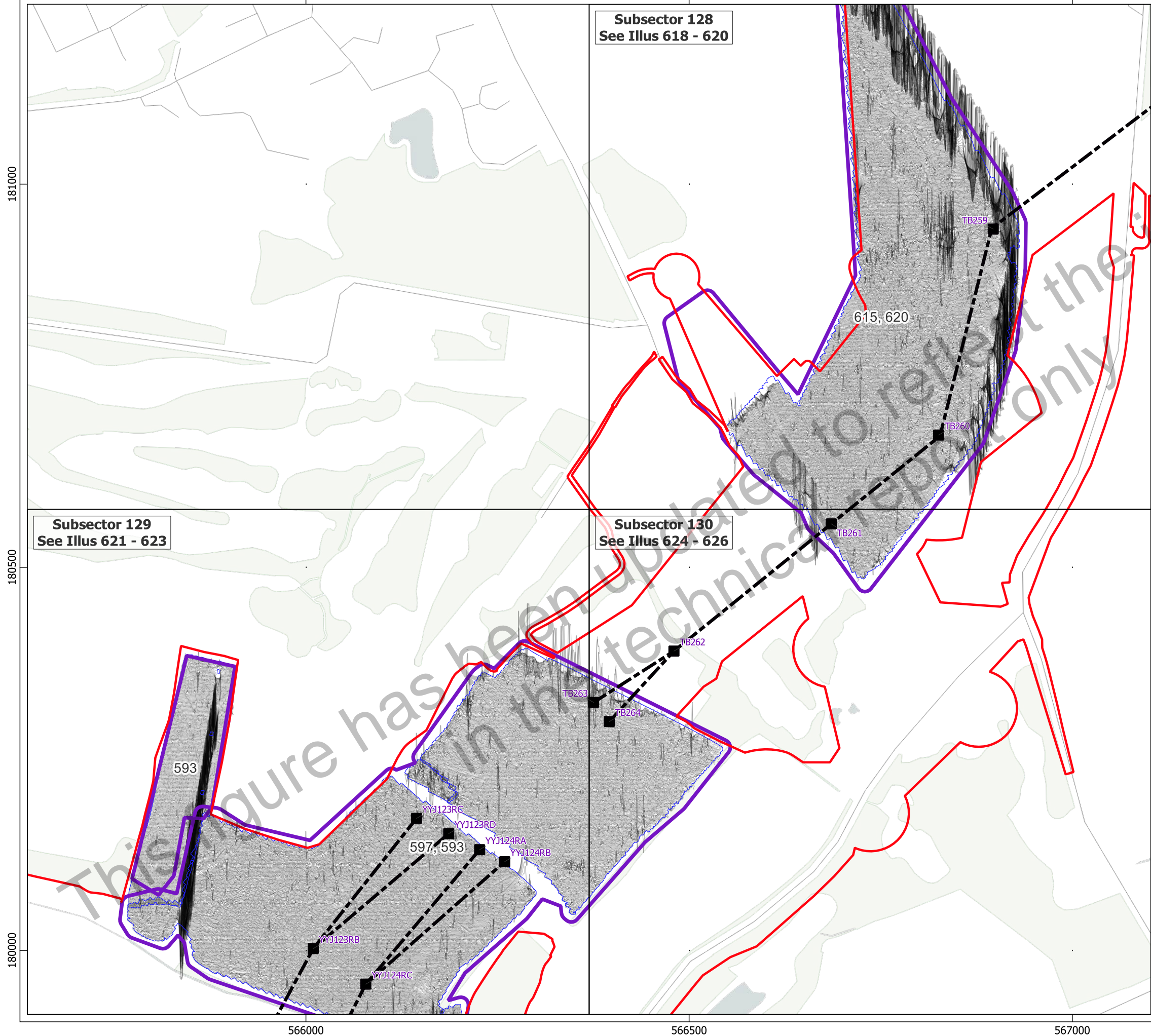


- Key**
- ▭ Order Limits
 - ▭ Geophysical Survey Area
 - ▭ Survey Extent
 - ▭ Location of Illus 237 - 641
 - Proposed Overhead Line Alignment
 - Proposed Pylon Location
 - XY Trace (25nT/cm)



Contains Ordnance Survey data © Crown Copyright and database right 2026.
This material is for client report only © Headland Archaeology. No unauthorised reproduction.

Site:	EAGR23
Created by:	KS
Checked by:	KH
Version:	v1.2
Date:	27/01/2026
Scale:	1:5,000 @ A3



181000

180500

180000

566000

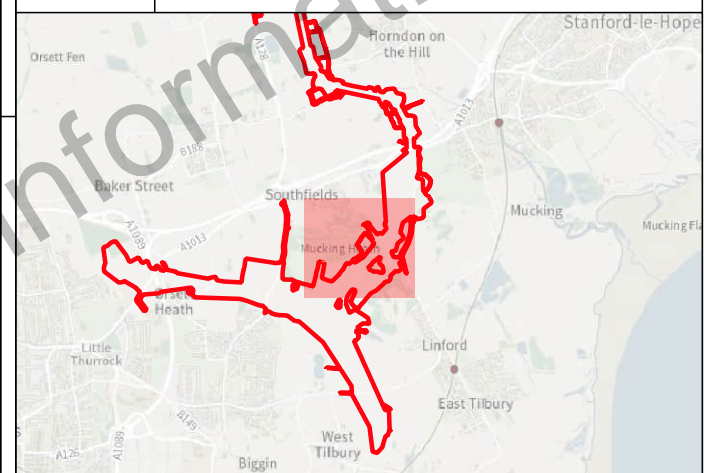
566500

567000

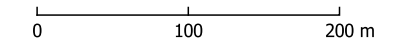
Subsector 128
See Illus 618 - 620

Subsector 129
See Illus 621 - 623

Subsector 130
See Illus 624 - 626



- Key**
- Order Limits
 - Geophysical Survey Area
 - Survey Extent
 - Location of Illus 237 - 641
 - Proposed Overhead Line Alignment
 - Proposed Pylon Location
- Geophys Interpretation**
- Ferrous Objects
 - Agriculture
 - Data Artefact
 - Field Boundary
 - Field Drain
 - Natural
 - Service
 - Magnetic Disturbance (Above Ground)
 - Magnetic Disturbance (Below Ground)
 - Natural
 - Possible Archaeology
 - Former Pond
 - Trial Trench



Contains Ordnance Survey data © Crown Copyright and database right 2026.
This material is for client report only © Headland Archaeology. No unauthorised reproduction.

Site:	EAGR23
Created by:	KS
Checked by:	KH
Version:	v1.2
Date:	27/01/2026
Scale:	1:5,000 @ A3

181000

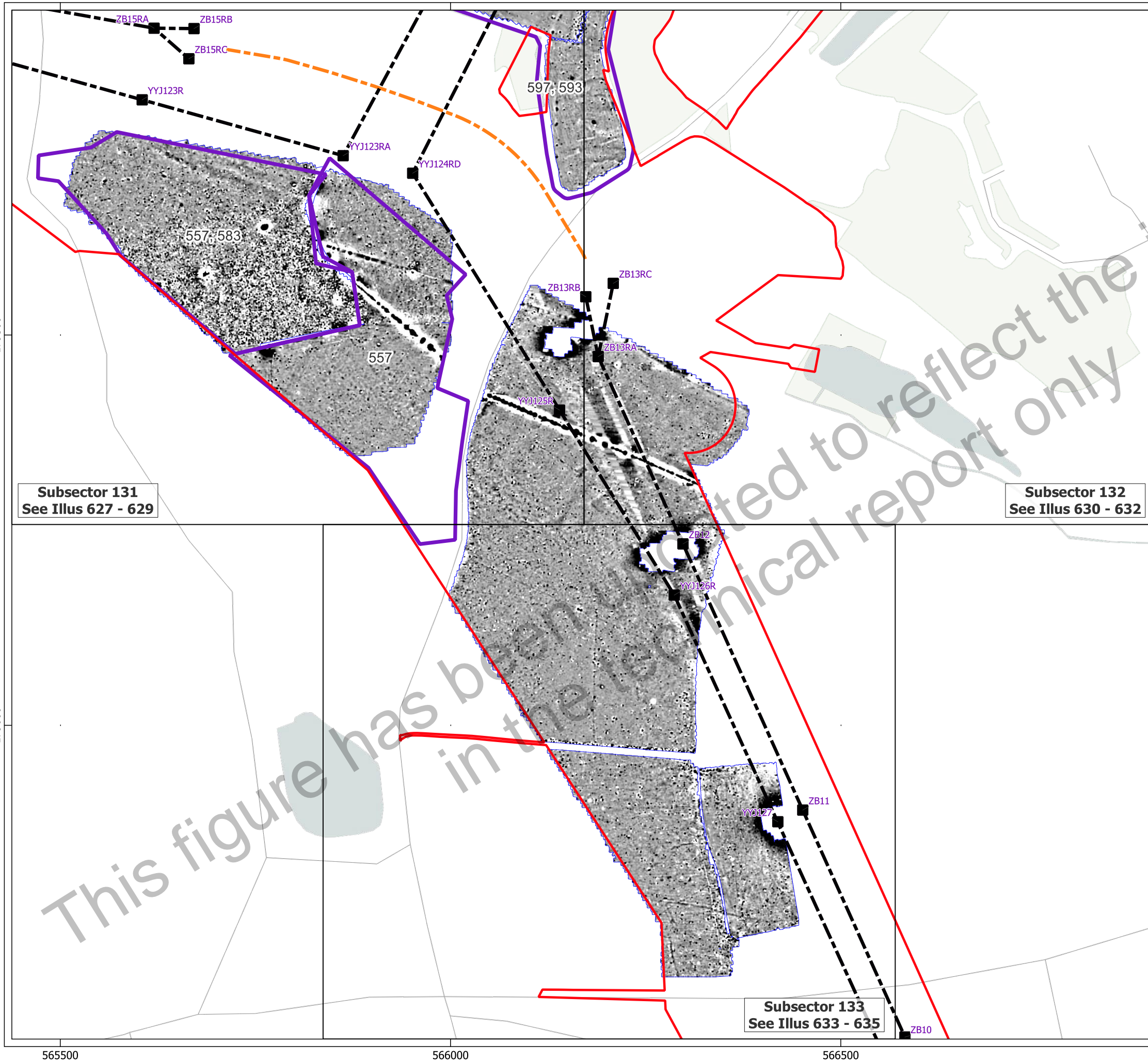
180500

180000

566000

566500

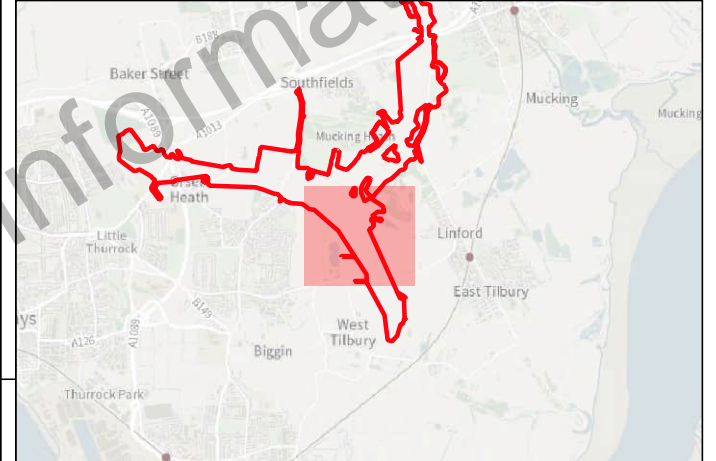
567000



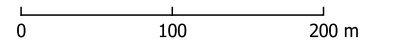
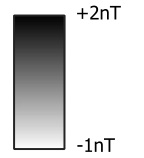
Subsector 131
See Illus 627 - 629

Subsector 132
See Illus 630 - 632

Subsector 133
See Illus 633 - 635

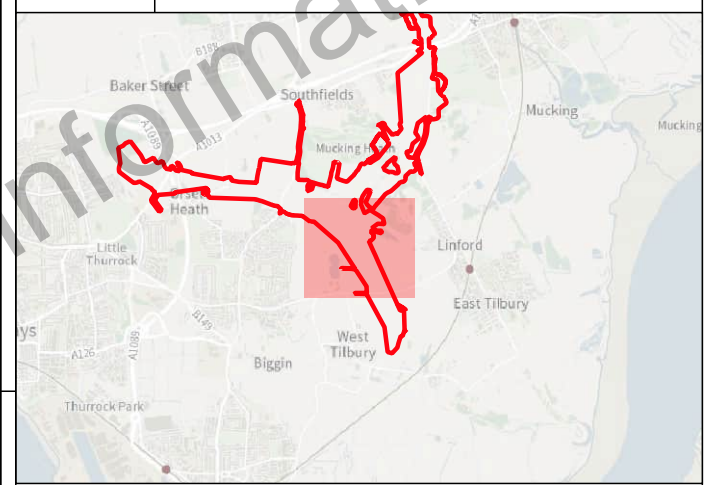
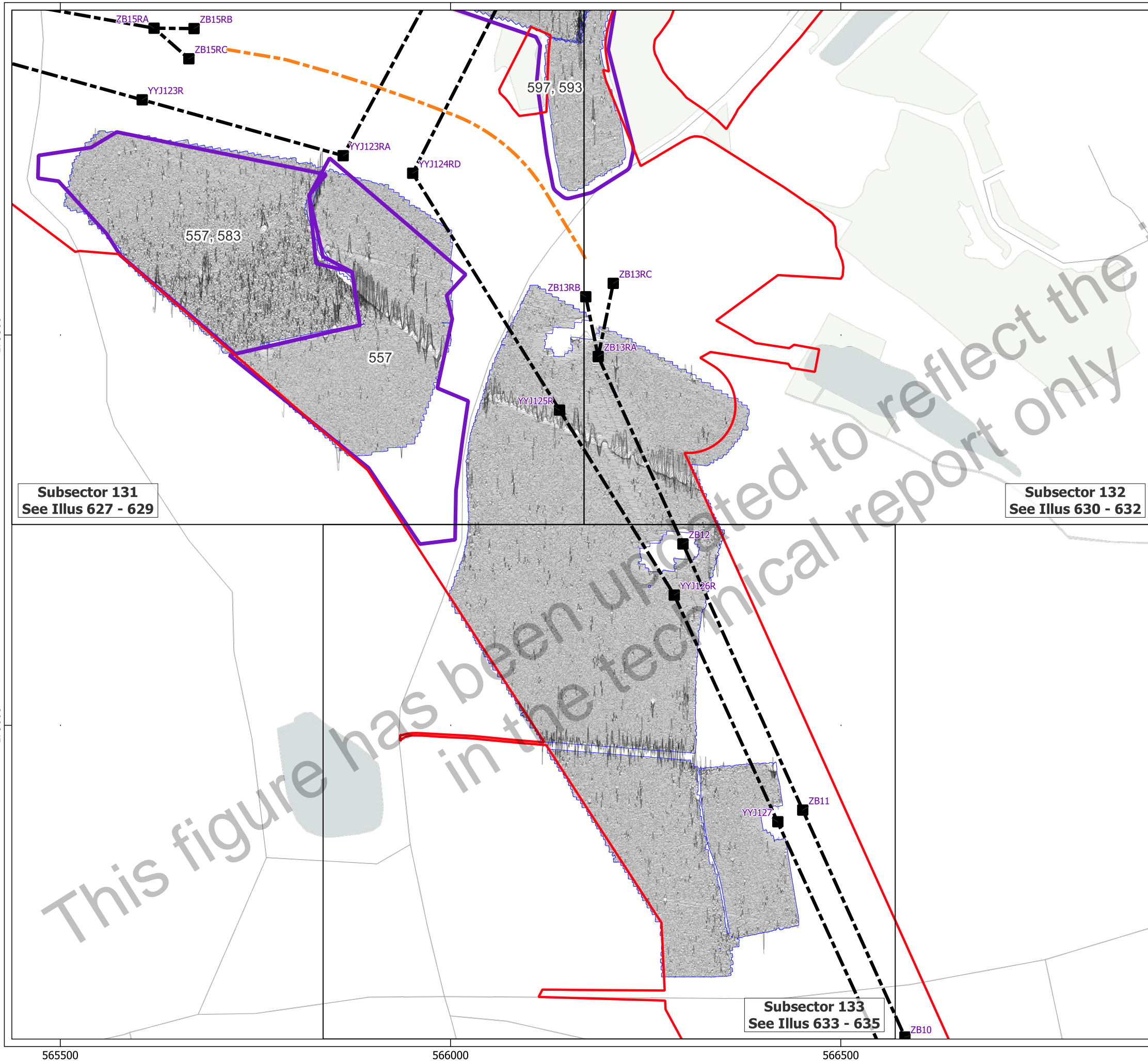


- Key**
- Order Limits
 - Geophysical Survey Area
 - Survey Extent
 - Location of Illus 237 - 641
 - Proposed Overhead Line Alignment
 - Proposed Pylon Location
 - Proposed Underground Cable Alignment

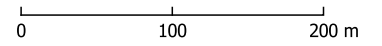


Contains Ordnance Survey data © Crown Copyright and database right 2026.
This material is for client report only © Headland Archaeology. No unauthorised reproduction.

Site:	EAGR23
Created by:	KS
Checked by:	KH
Version:	v1.2
Date:	27/01/2026
Scale:	1:5,000 @ A3



- Key**
- Order Limits
 - Geophysical Survey Area
 - Survey Extent
 - Location of Illus 237 - 641
 - Proposed Overhead Line Alignment
 - Proposed Pylon Location
 - Proposed Underground Cable Alignment
 - XY Trace (25nT/cm)



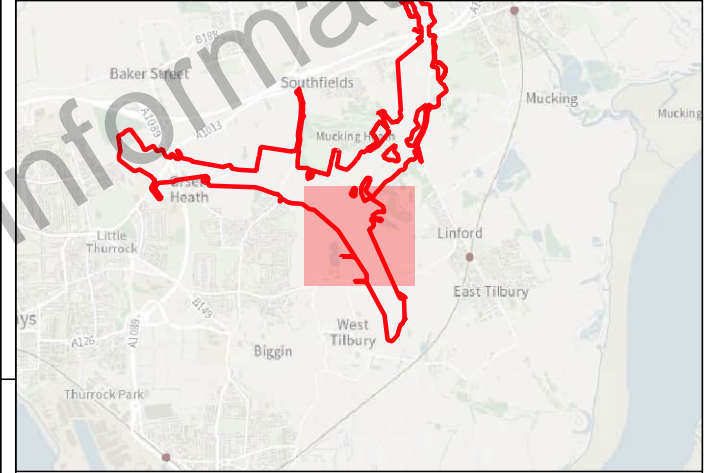
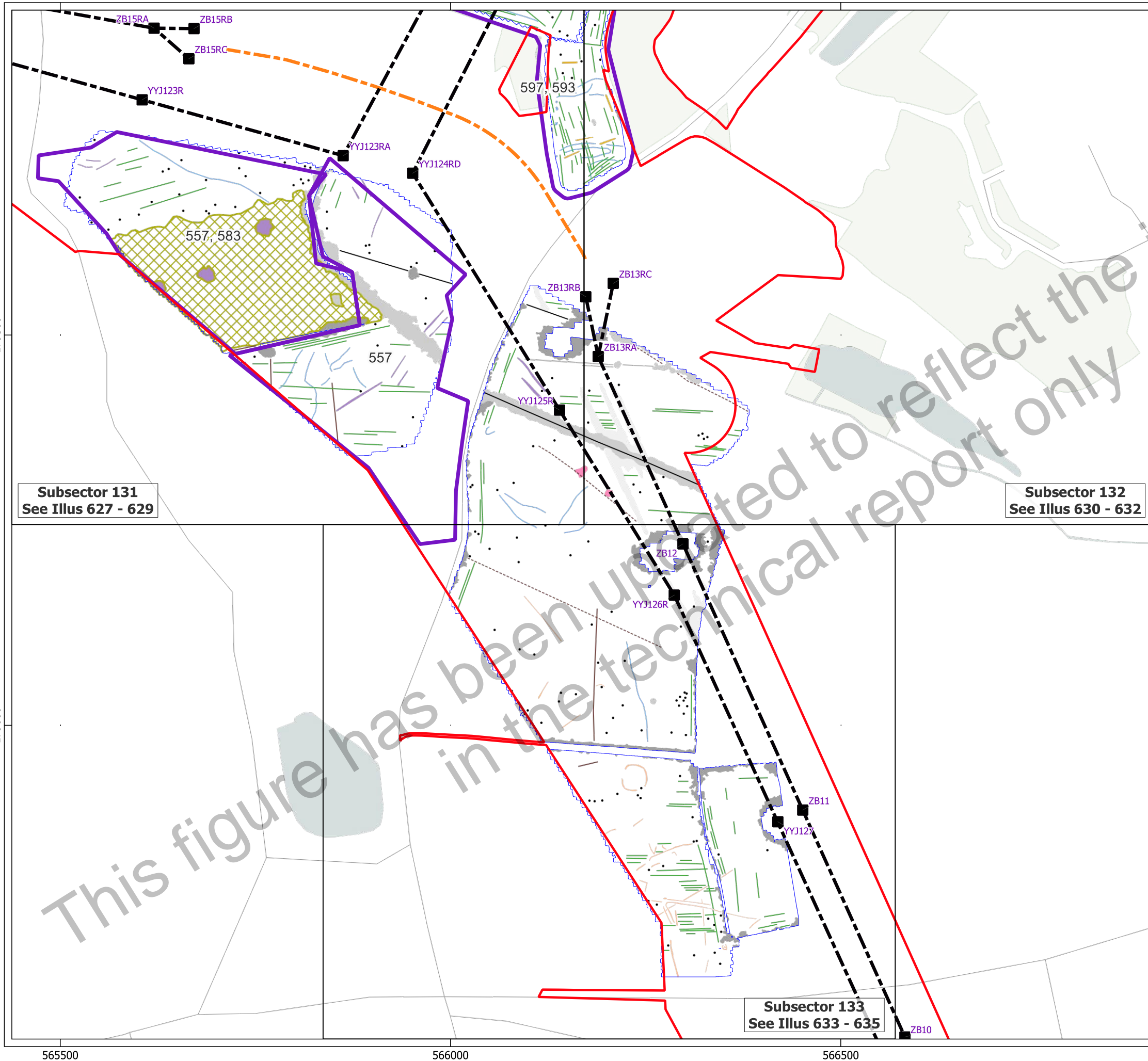
Contains Ordnance Survey data © Crown Copyright and database right 2026.
 This material is for client report only © Headland Archaeology. No unauthorised reproduction.

Site:	EAGR23
Created by:	KS
Checked by:	KH
Version:	v1.2
Date:	27/01/2026
Scale:	1:5,000 @ A3

Subsector 131
 See Illus 627 - 629

Subsector 132
 See Illus 630 - 632

Subsector 133
 See Illus 633 - 635



Key

- Order Limits
- Geophysical Survey Area
- Survey Extent
- Location of Illus 237 - 641
- Proposed Overhead Line Alignment
- Proposed Pylon Location
- Proposed Underground Cable Alignment

Geophys Interpretation

- Ferrous Objects
- Agriculture
- Data Artefact
- Field Boundary
- Possible Field Boundary
- Natural
- Service
- Uncertain
- Magnetic Disturbance (Above Ground)
- Magnetic Disturbance (Below Ground)
- Natural
- Overhead Cable
- Possible Archaeology
- Quarry
- Uncertain
- Trial Trench
- Greenwaste

0 100 200 m

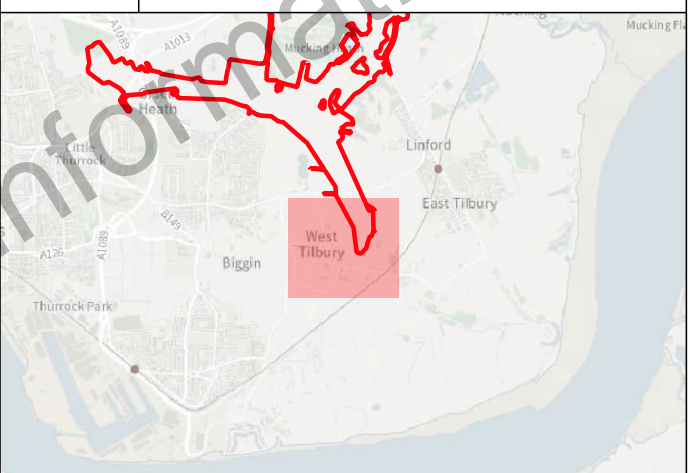
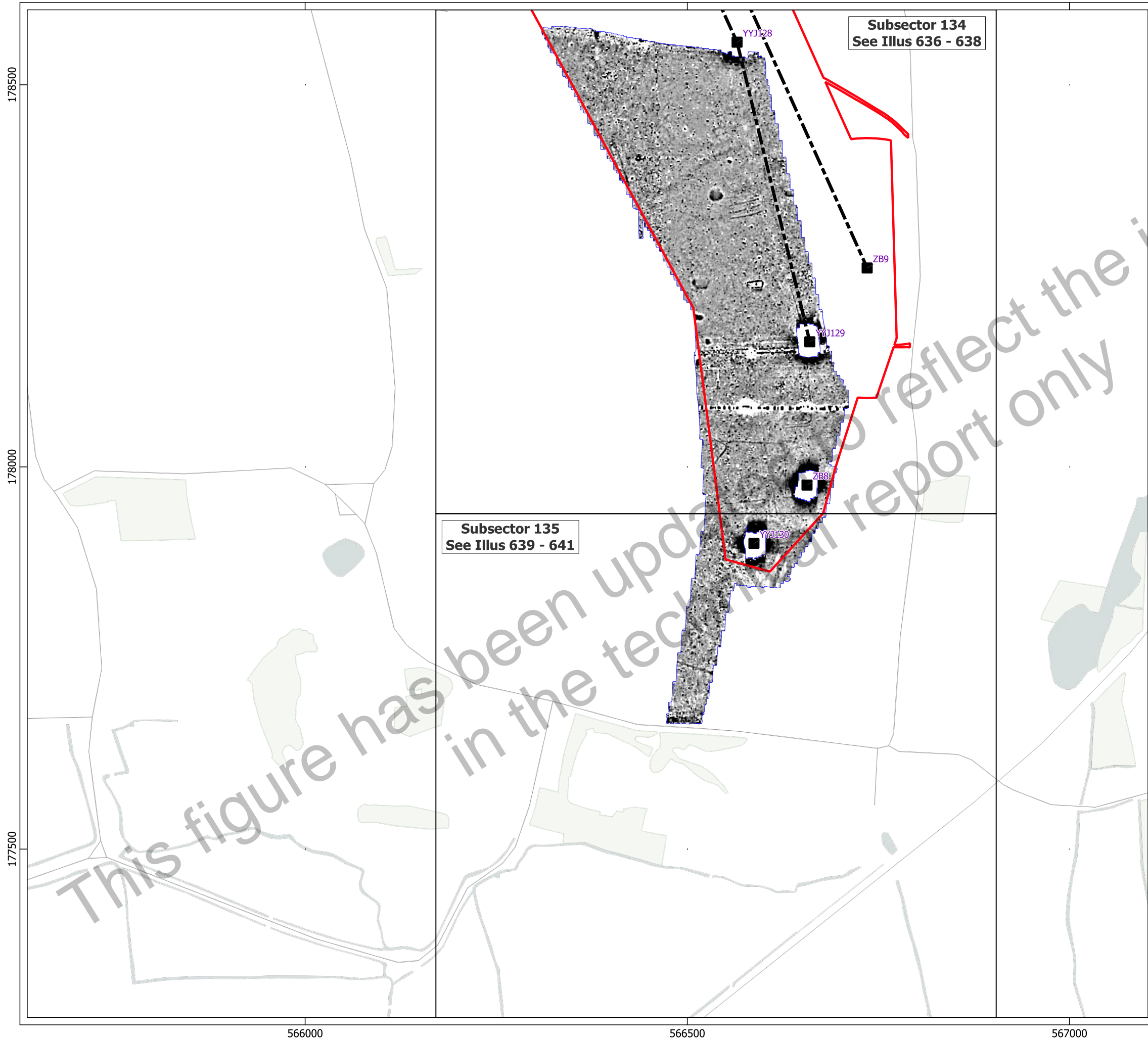
Subsector 131
 See Illus 627 - 629

Subsector 132
 See Illus 630 - 632

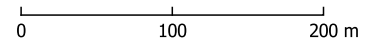
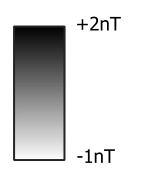
Subsector 133
 See Illus 633 - 635

Contains Ordnance Survey data © Crown Copyright and database right 2026.
 This material is for client report only © Headland Archaeology. No unauthorised reproduction.

Site:	EAGR23
Created by:	KS
Checked by:	KH
Version:	v1.2
Date:	27/01/2026
Scale:	1:5,000 @ A3



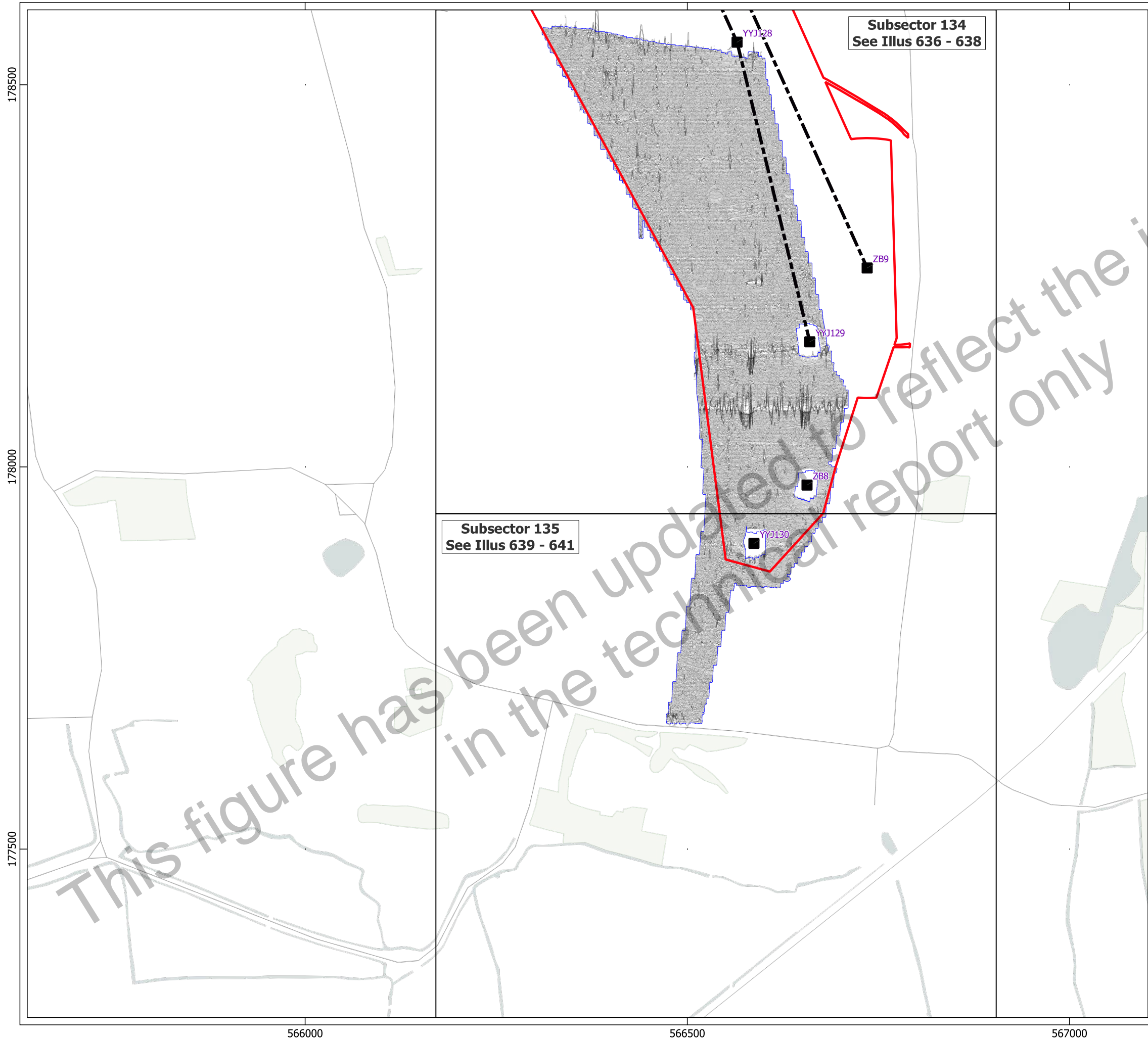
- Key**
- ▭ Order Limits
 - ▭ Survey Extent
 - Location of Illus 237 - 641
 - - - Proposed Overhead Line Alignment
 - Proposed Pylon Location



Contains Ordnance Survey data © Crown Copyright and database right 2026.
 This material is for client report only © Headland Archaeology. No unauthorised reproduction.

Site:	EAGR23
Created by:	KS
Checked by:	KH
Version:	v1.2
Date:	27/01/2026
Scale:	1:5,000 @ A3

This figure has been updated to reflect the information in the technical report only

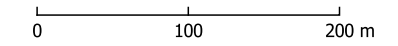


Subsector 134
See Illus 636 - 638

Subsector 135
See Illus 639 - 641



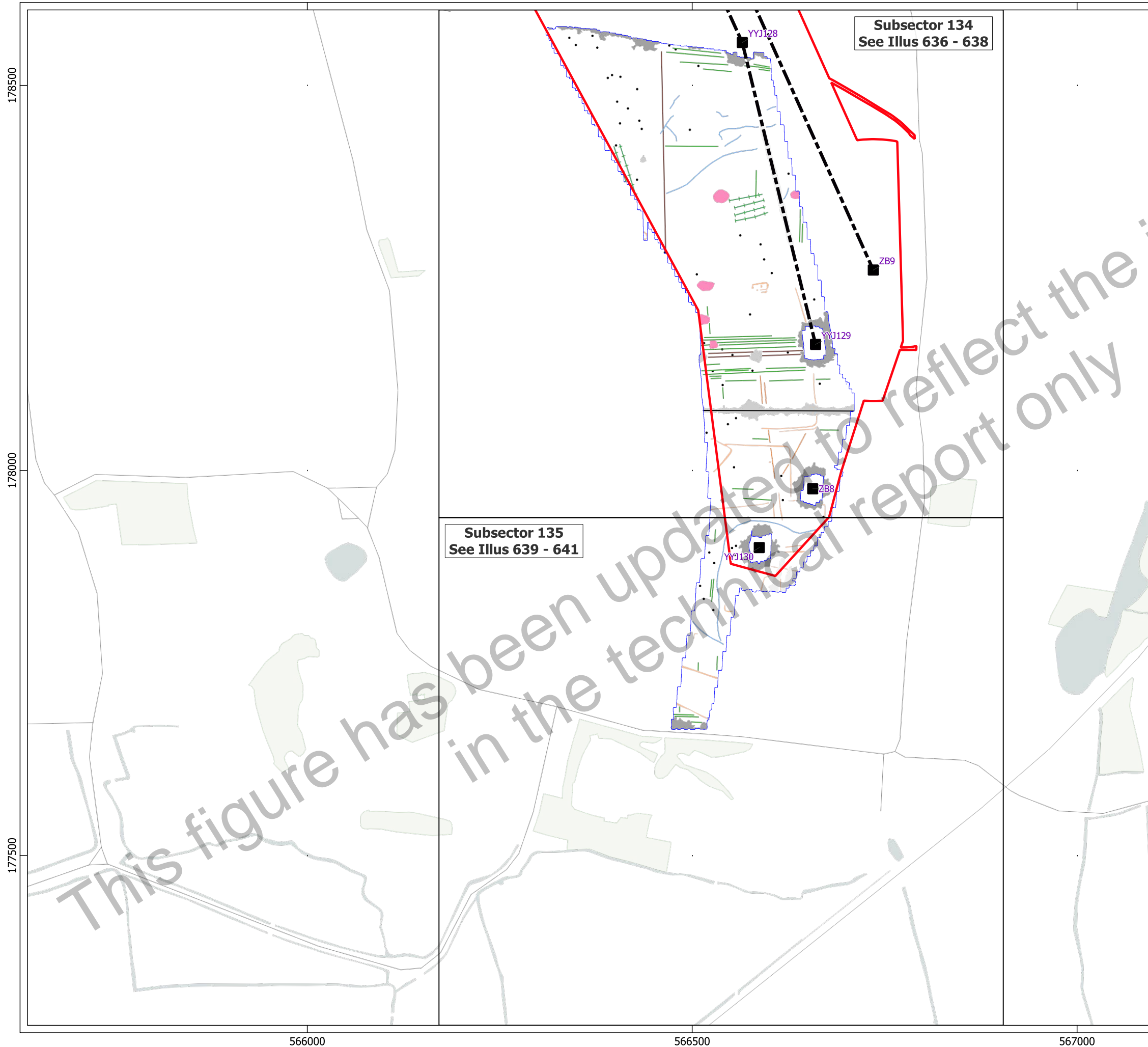
- Key**
- Order Limits
 - Survey Extent
 - Location of Illus 237 - 641
 - Proposed Overhead Line Alignment
 - Proposed Pylon Location
 - XY Trace (25nT/cm)



Contains Ordnance Survey data © Crown Copyright and database right 2026.
This material is for client report only © Headland Archaeology. No unauthorised reproduction.

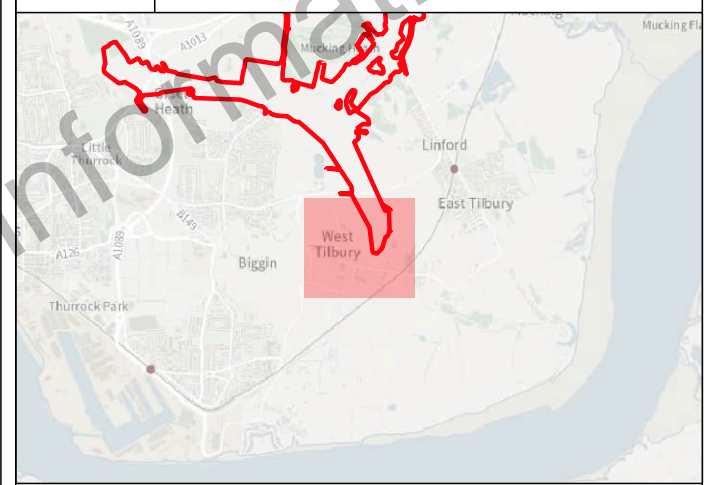
Site:	EAGR23
Created by:	KS
Checked by:	KH
Version:	v1.2
Date:	27/01/2026
Scale:	1:5,000 @ A3

This figure has been updated to reflect the information in the technical report only



Subsector 134
See Illus 636 - 638

Subsector 135
See Illus 639 - 641



Key

- Order Limits
- Survey Extent
- Location of Illus 237 - 641
- Proposed Overhead Line Alignment
- Proposed Pylon Location

Geophys Interpretation

- Ferrous Objects
- Possible Archaeology
- Agriculture
- Field Boundary
- Field Drain
- Natural
- Service
- Magnetic Disturbance (Above Ground)
- Magnetic Disturbance (Below Ground)
- Overhead Cable
- Possible Archaeology
- Quarry

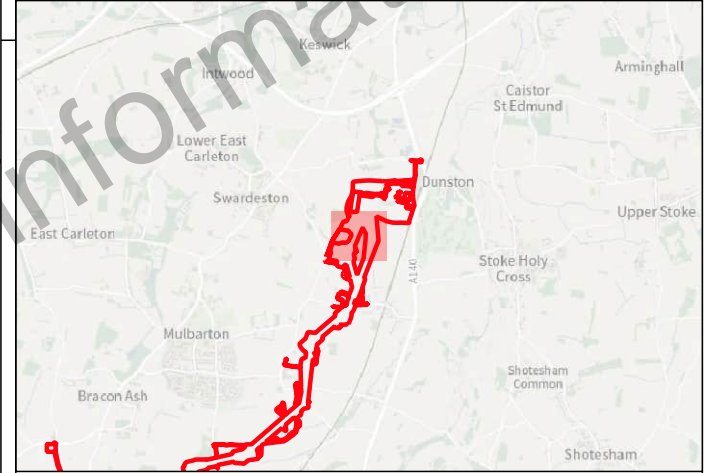
0 100 200 m

Contains Ordnance Survey data © Crown Copyright and database right 2026.
This material is for client report only © Headland Archaeology. No unauthorised reproduction.

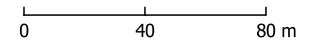
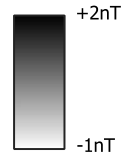
Site:	EAGR23
Created by:	KS
Checked by:	KH
Version:	v1.2
Date:	27/01/2026
Scale:	1:5,000 @ A3

178500
178000
177500

566000 566500 567000

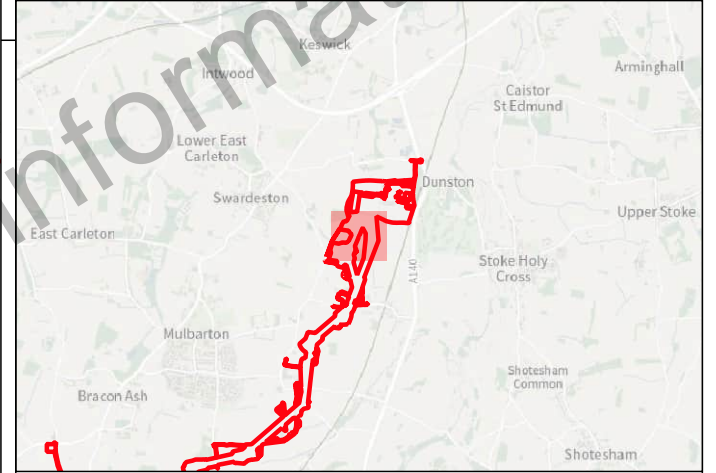
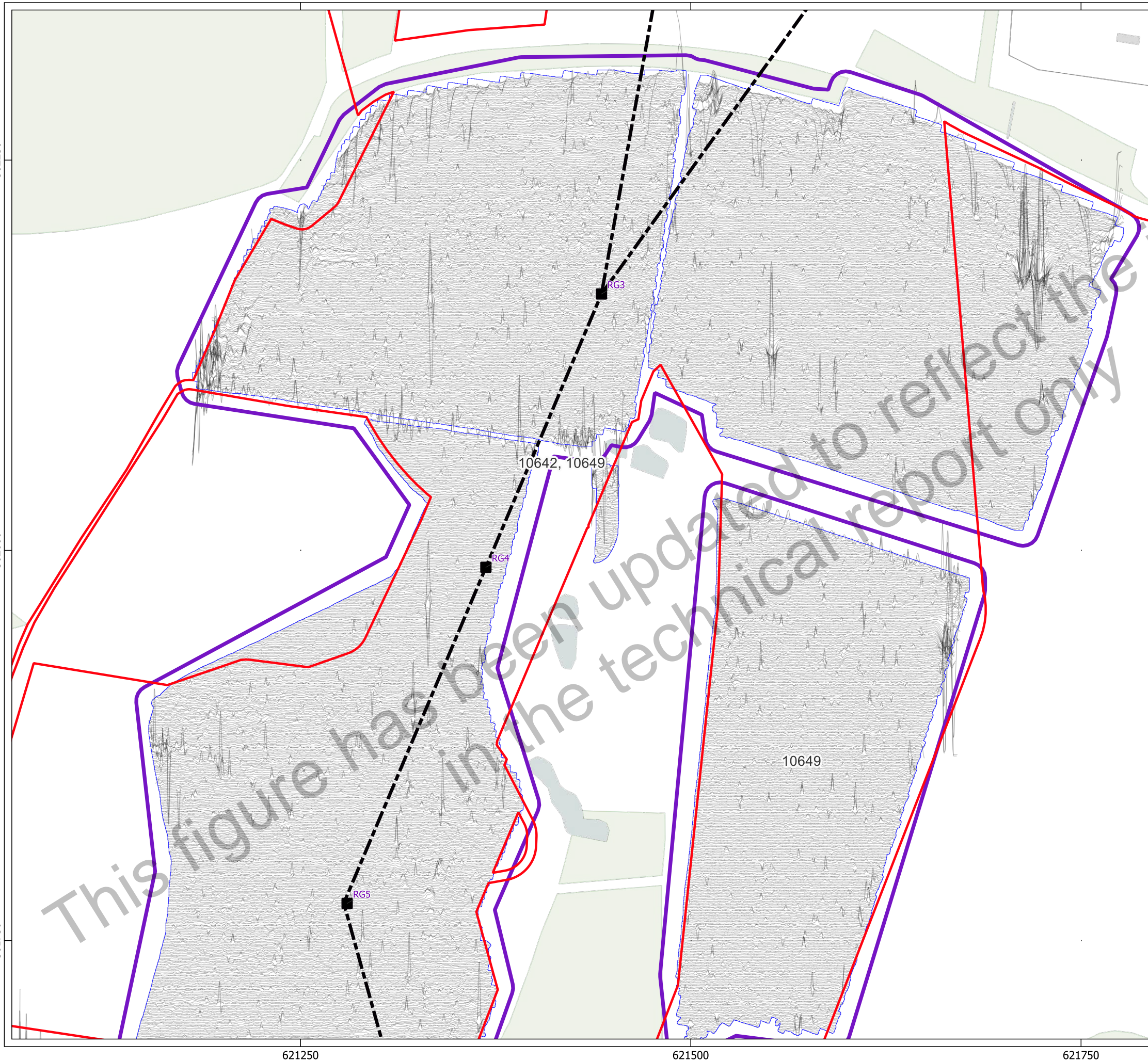


- Key**
- Order Limits
 - Geophysical Survey Area
 - Survey Extent
 - Proposed Overhead Line Alignment
 - Proposed Pylon Location

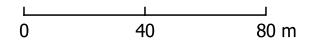


Contains Ordnance Survey data © Crown Copyright and database right 2026.
 This material is for client report only © Headland Archaeology. No unauthorised reproduction.

Site:	EAGR23
Created by:	KS
Checked by:	KH
Version:	v1.2
Date:	27/01/2026
Scale:	1:2,500 @ A3



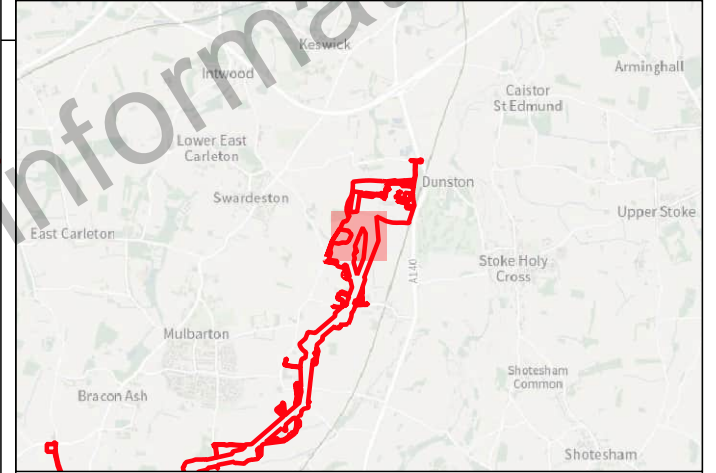
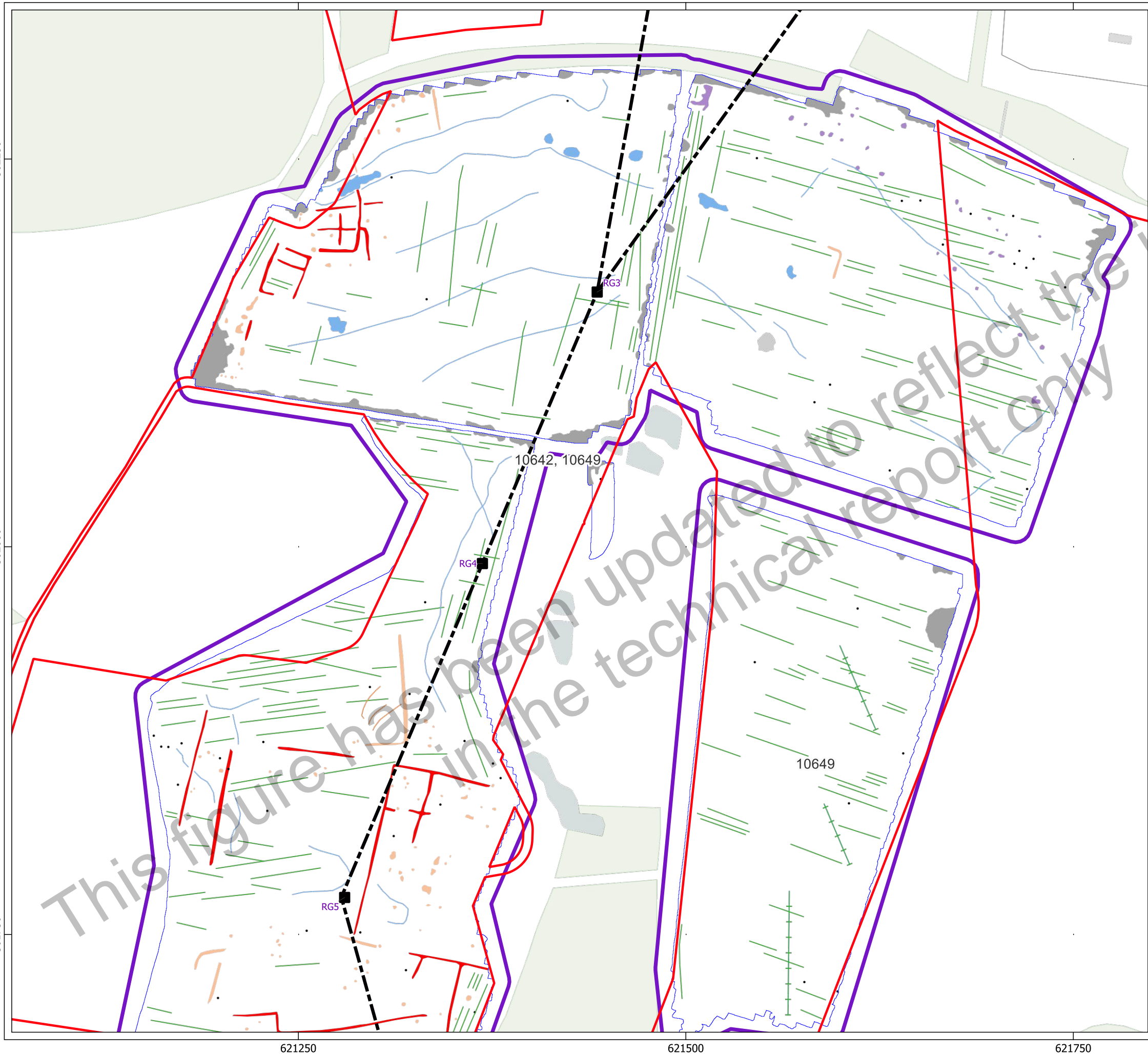
- Key**
- Order Limits
 - Geophysical Survey Area
 - Survey Extent
 - Proposed Overhead Line Alignment
 - Proposed Pylon Location
 - XY Trace (25nT/cm)



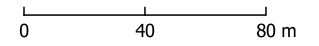
Contains Ordnance Survey data © Crown Copyright and database right 2026.
 This material is for client report only © Headland Archaeology. No unauthorised reproduction.

Site:	EAGR23
Created by:	KS
Checked by:	KH
Version:	v1.2
Date:	27/01/2026
Scale:	1:2,500 @ A3

This figure has been updated to reflect the information in the technical report only



- Key**
- Order Limits
 - Geophysical Survey Area
 - Survey Extent
 - Proposed Overhead Line Alignment
 - Proposed Pylon Location
- Geophys Interpretation**
- Ferrous Objects
 - Possible Archaeology
 - Agriculture
 - Field Drain
 - Natural
 - Archaeology
 - Magnetic Disturbance (Above Ground)
 - Magnetic Disturbance (Below Ground)
 - Natural
 - Possible Archaeology
 - Uncertain

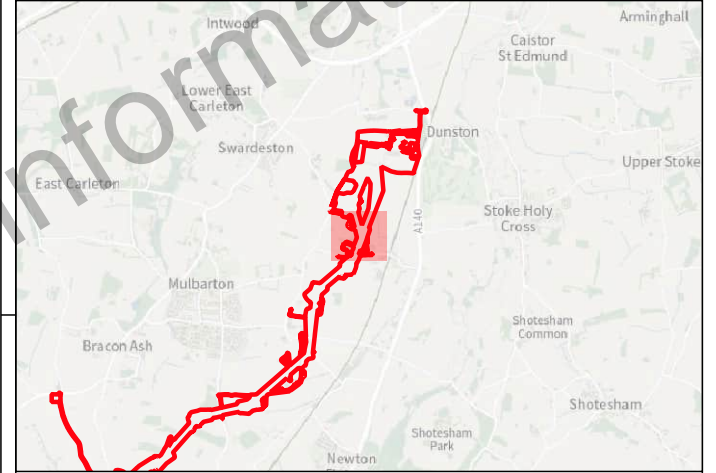
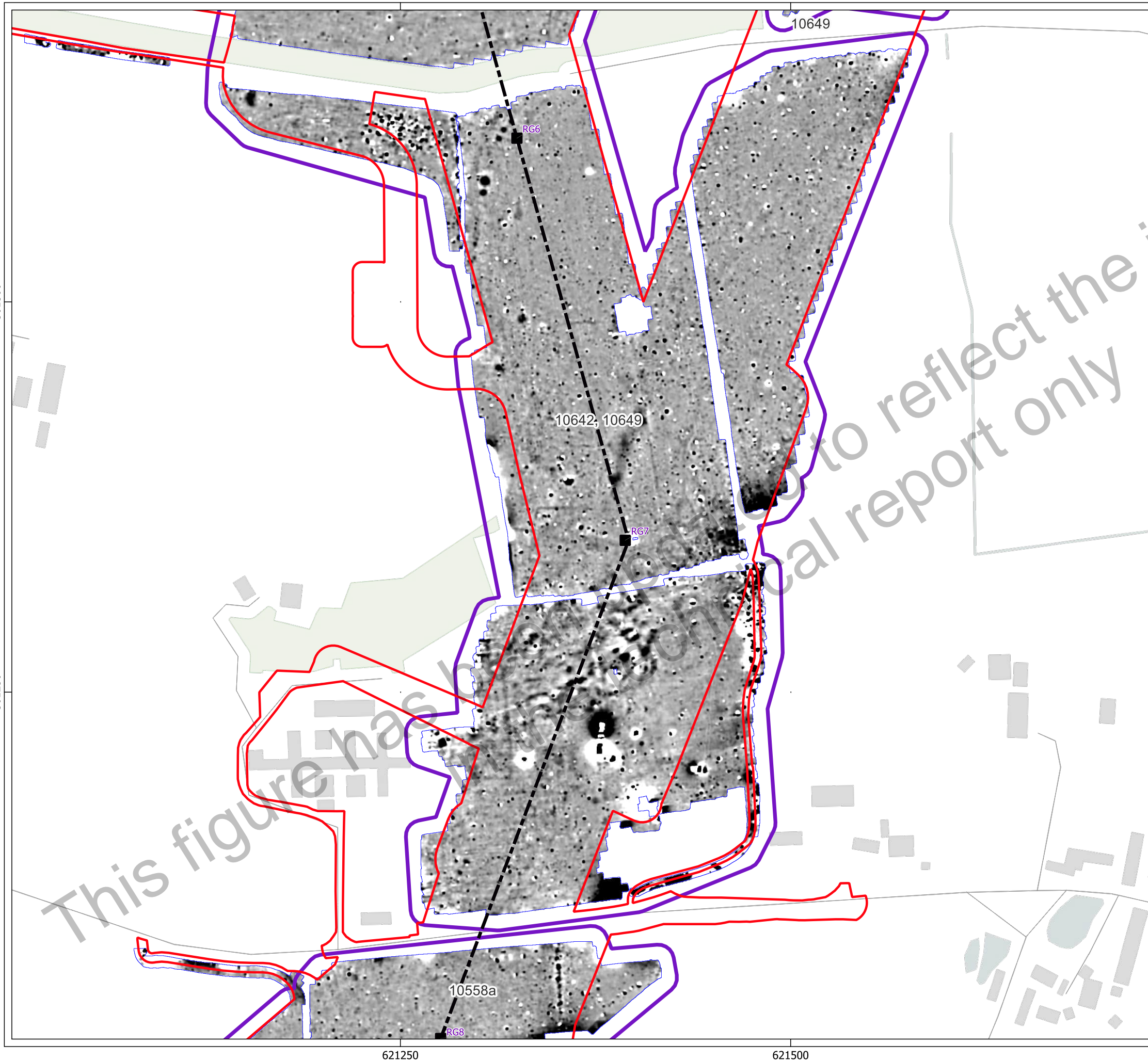


Contains Ordnance Survey data © Crown Copyright and database right 2026.
 This material is for client report only © Headland Archaeology. No unauthorised reproduction.

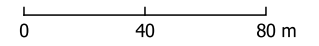
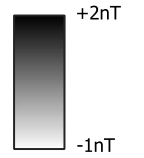
Site:	EAGR23
Created by:	KS
Checked by:	KH
Version:	v1.2
Date:	27/01/2026
Scale:	1:2,500 @ A3

302250
302000
301750

621250 621500 621750

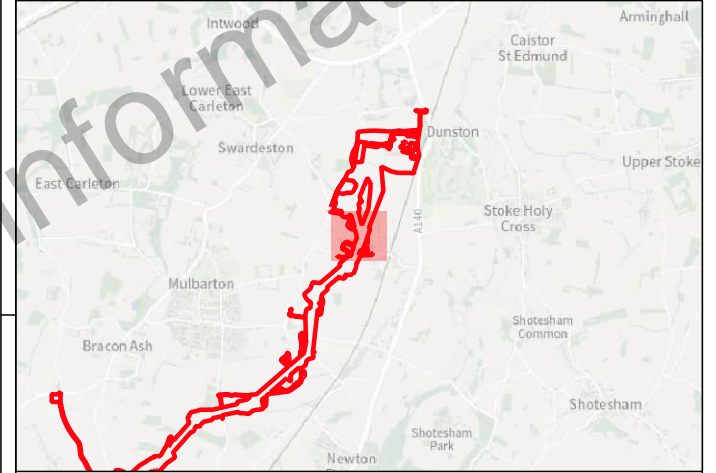
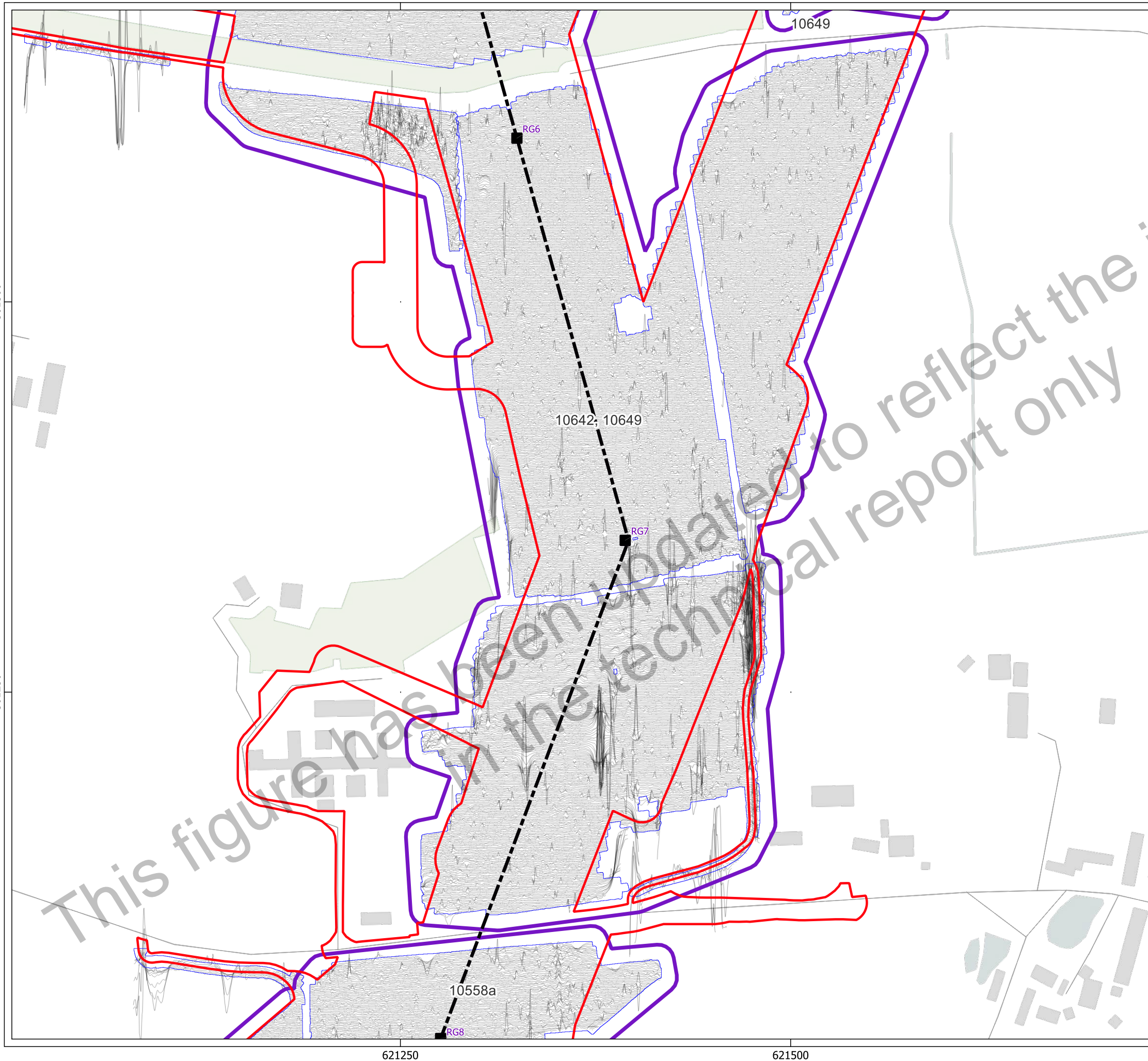


- Key**
- Order Limits
 - Geophysical Survey Area
 - Survey Extent
 - Proposed Overhead Line Alignment
 - Proposed Pylon Location

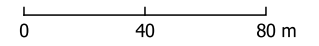


Contains Ordnance Survey data © Crown Copyright and database right 2026.
 This material is for client report only © Headland Archaeology. No unauthorised reproduction.

Site:	EAGR23
Created by:	KS
Checked by:	KH
Version:	v1.2
Date:	27/01/2026
Scale:	1:2,500 @ A3



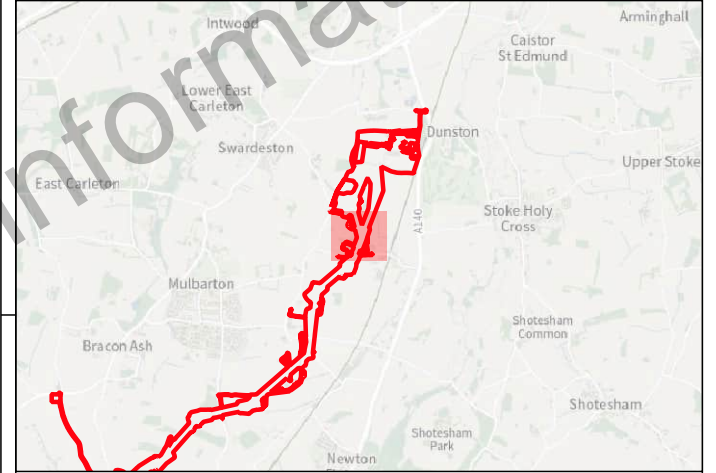
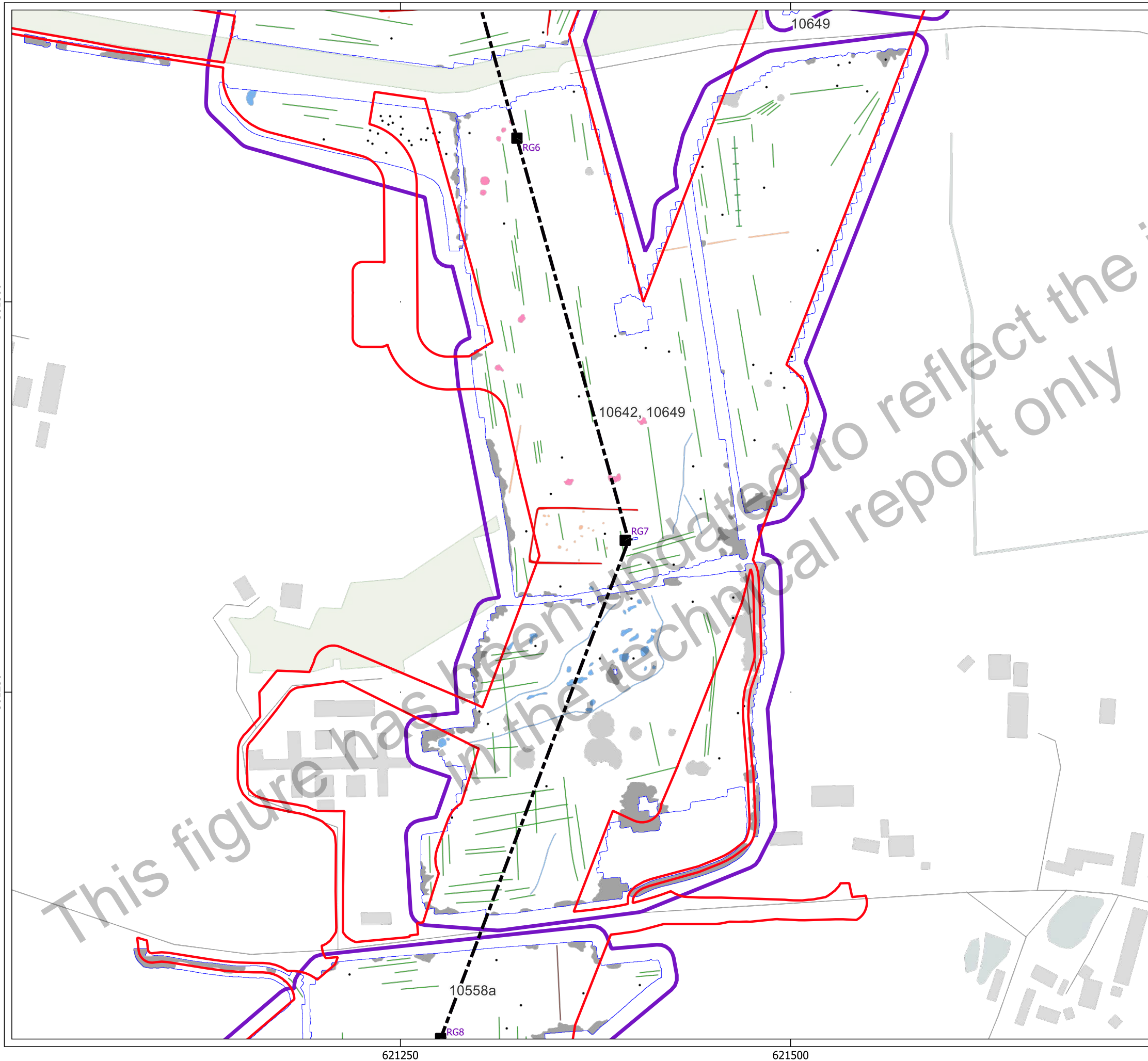
- Key**
- Order Limits
 - Geophysical Survey Area
 - Survey Extent
 - Proposed Overhead Line Alignment
 - Proposed Pylon Location
 - XY Trace (25nT/cm)



Contains Ordnance Survey data © Crown Copyright and database right 2026.
 This material is for client report only © Headland Archaeology. No unauthorised reproduction.

Site:	EAGR23
Created by:	KS
Checked by:	KH
Version:	v1.2
Date:	27/01/2026
Scale:	1:2,500 @ A3

This figure has been updated to reflect the information in the technical report only



Key

- Order Limits
- Geophysical Survey Area
- Survey Extent
- Proposed Overhead Line Alignment
- Proposed Pylon Location

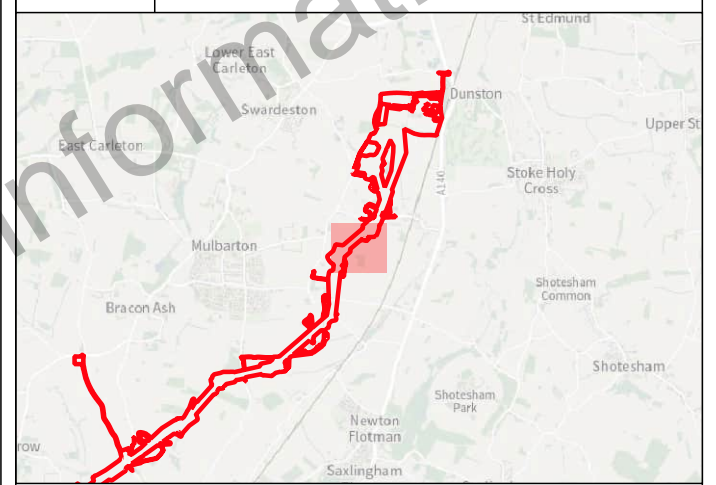
Geophys Interpretation

- Ferrous Objects
- Agriculture
- Field Boundary
- Field Drain
- Natural
- Archaeology
- Magnetic Disturbance (Above Ground)
- Magnetic Disturbance (Below Ground)
- Natural
- Possible Archaeology
- Quarry

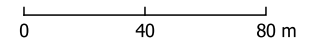
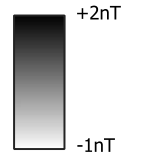
0 40 80 m

Contains Ordnance Survey data © Crown Copyright and database right 2026.
 This material is for client report only © Headland Archaeology. No unauthorised reproduction.

Site:	EAGR23
Created by:	KS
Checked by:	KH
Version:	v1.2
Date:	27/01/2026
Scale:	1:2,500 @ A3

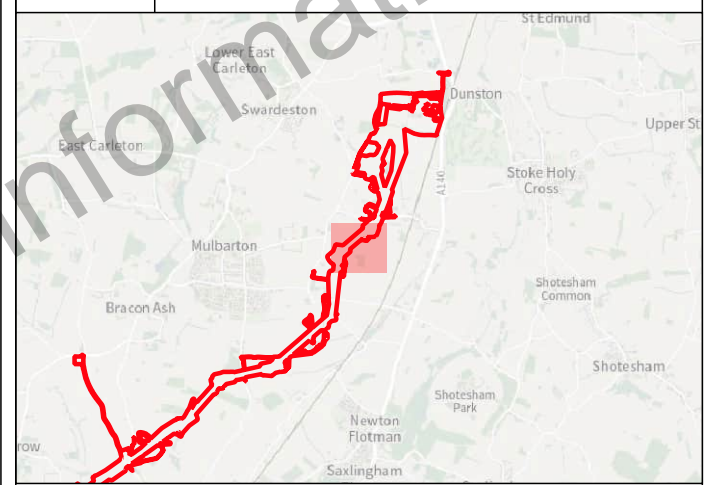
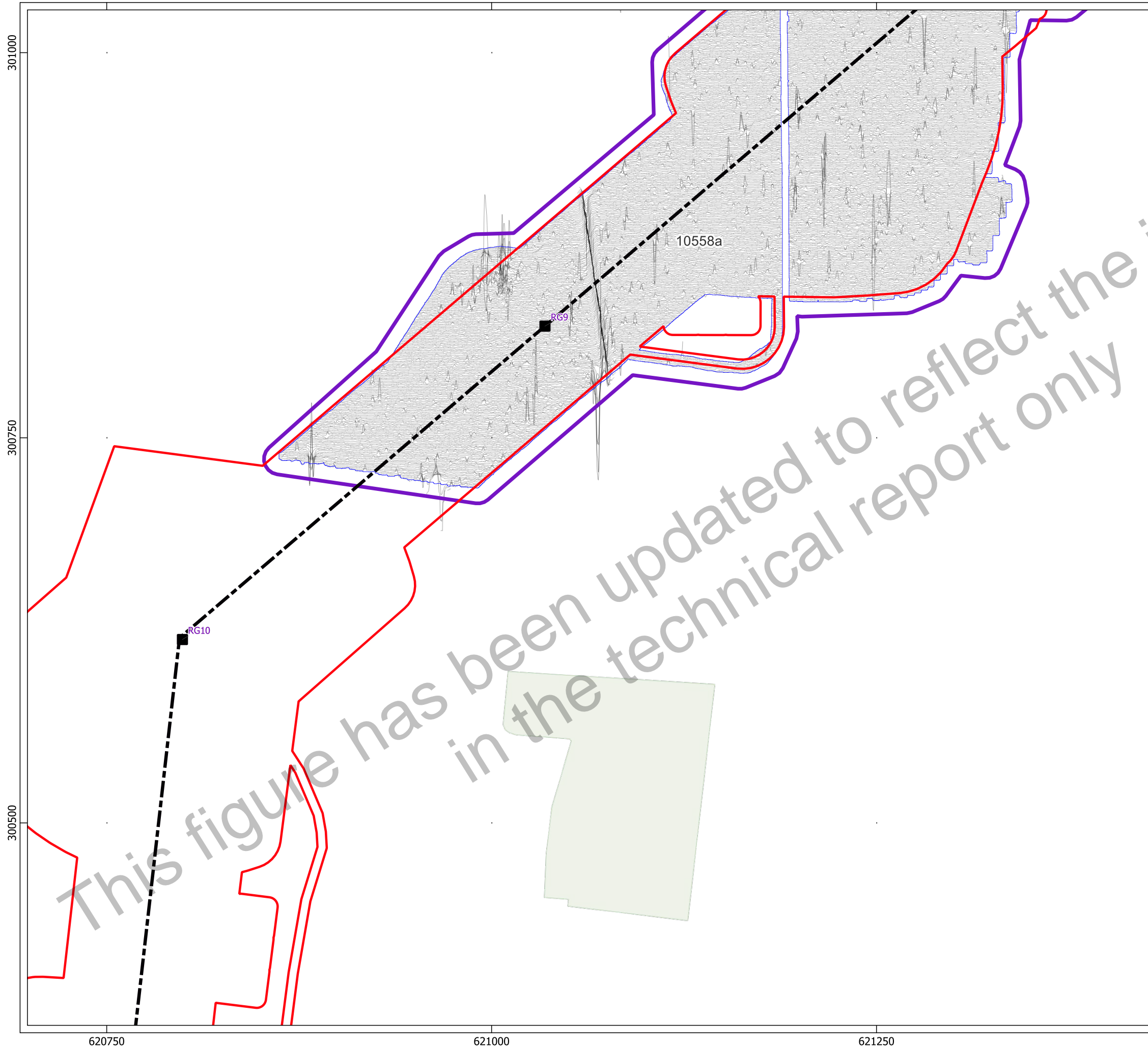


- Key**
- Order Limits
 - Geophysical Survey Area
 - Survey Extent
 - Proposed Overhead Line Alignment
 - Proposed Pylon Location

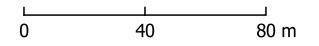


Contains Ordnance Survey data © Crown Copyright and database right 2026.
This material is for client report only © Headland Archaeology. No unauthorised reproduction.

Site:	EAGR23
Created by:	KS
Checked by:	KH
Version:	v1.2
Date:	27/01/2026
Scale:	1:2,500 @ A3

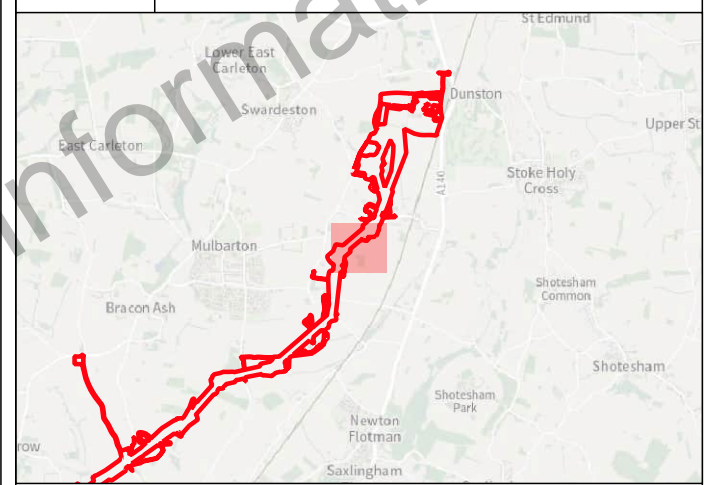
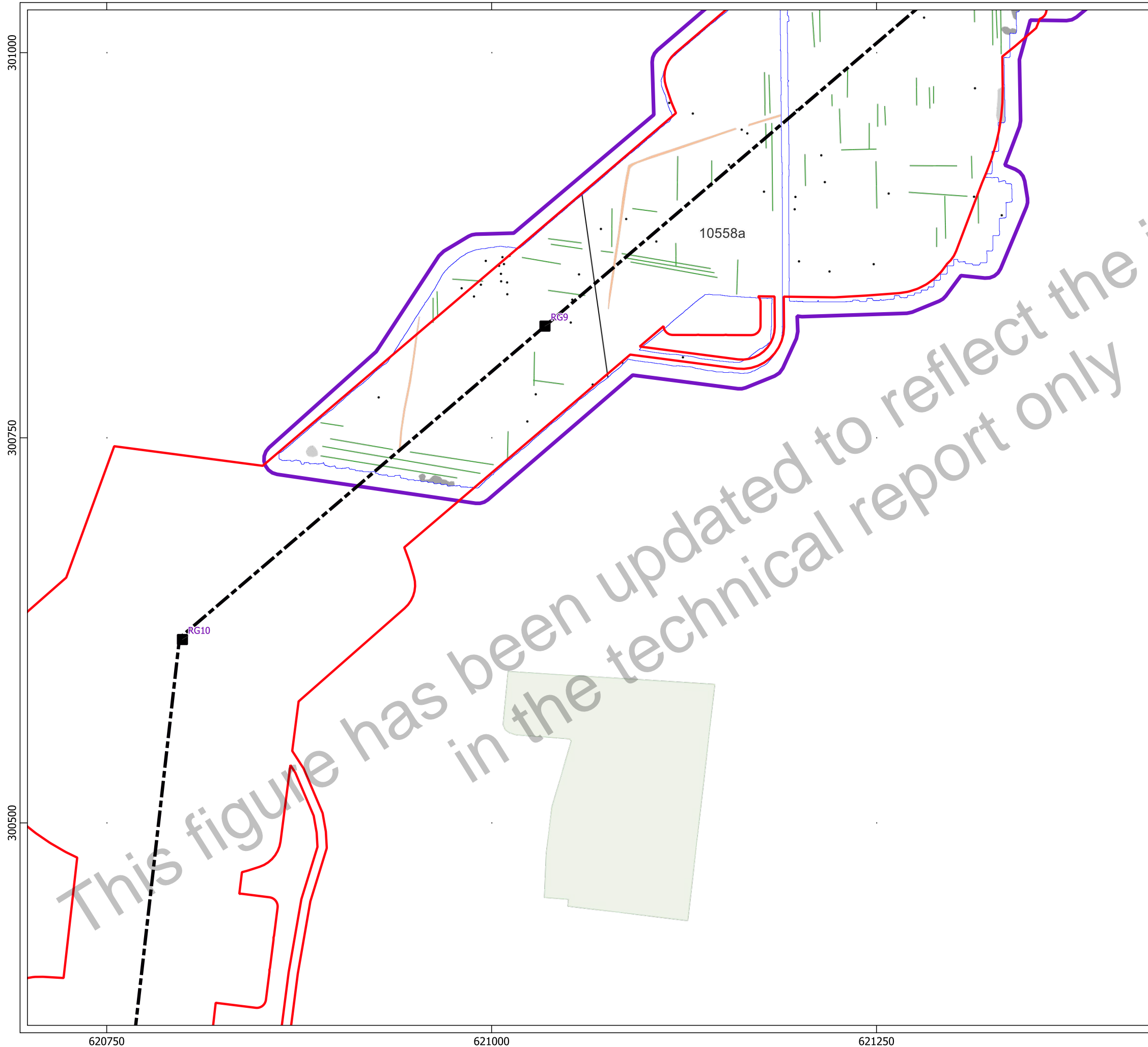


- Key**
- Order Limits
 - Geophysical Survey Area
 - Survey Extent
 - Proposed Overhead Line Alignment
 - Proposed Pylon Location
 - XY Trace (25nT/cm)

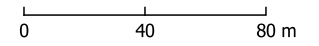


Contains Ordnance Survey data © Crown Copyright and database right 2026.
 This material is for client report only © Headland Archaeology. No unauthorised reproduction.

Site:	EAGR23
Created by:	KS
Checked by:	KH
Version:	v1.2
Date:	27/01/2026
Scale:	1:2,500 @ A3

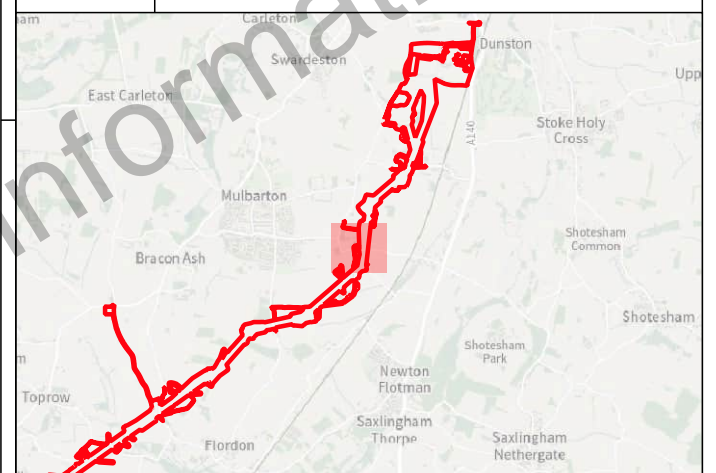
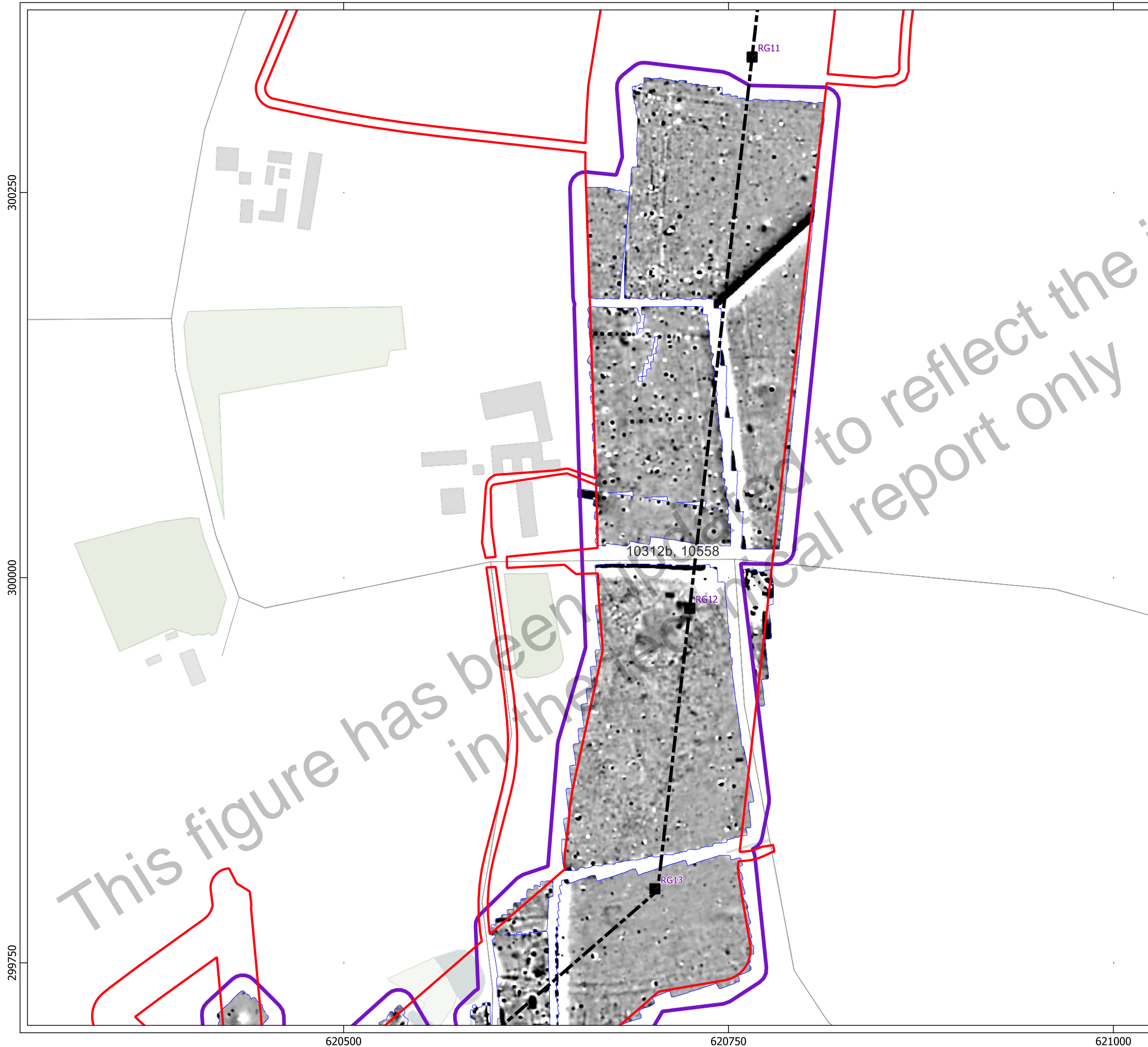


- Key**
- Order Limits
 - Geophysical Survey Area
 - Survey Extent
 - Proposed Overhead Line Alignment
 - Proposed Pylon Location
- Geophys Interpretation**
- Ferrous Objects
 - Agriculture
 - Service
 - Magnetic Disturbance (Above Ground)
 - Magnetic Disturbance (Below Ground)
 - Possible Archaeology

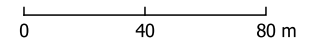
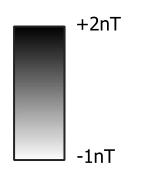


Contains Ordnance Survey data © Crown Copyright and database right 2026.
 This material is for client report only © Headland Archaeology. No unauthorised reproduction.

Site:	EAGR23
Created by:	KS
Checked by:	KH
Version:	v1.2
Date:	27/01/2026
Scale:	1:2,500 @ A3



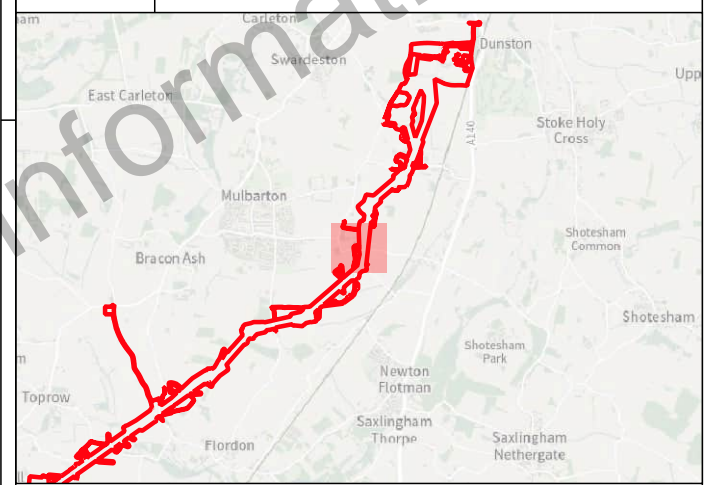
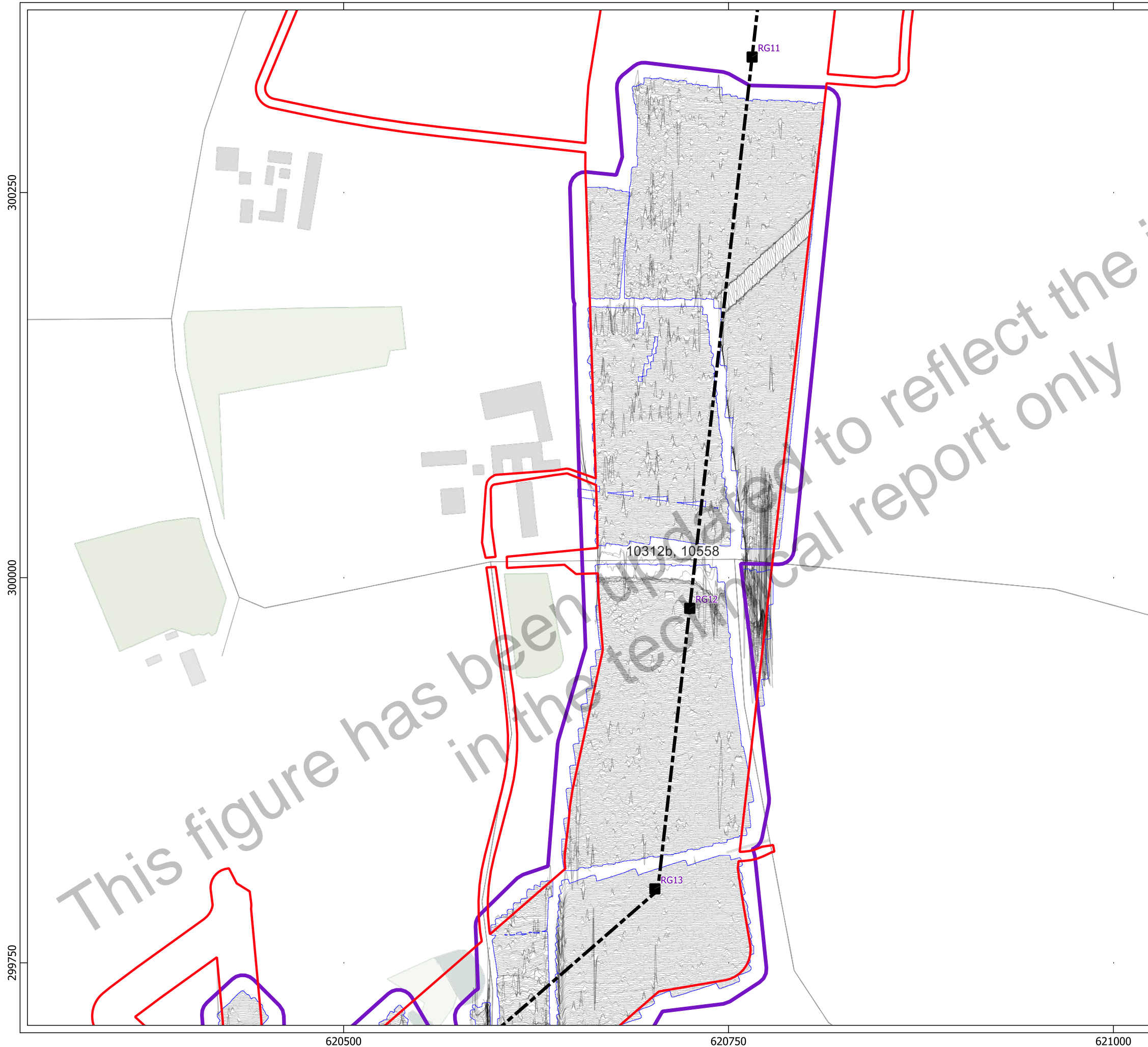
- Key
- Order Limits
 - Geophysical Survey Area
 - Survey Extent
 - Proposed Overhead Line Alignment
 - Proposed Pylon Location



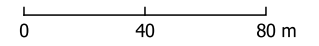
Contains Ordnance Survey data © Crown Copyright and database right 2026.
 This material is for client report only © Headland Archaeology. No unauthorised reproduction.

Site:	EAGR23
Created by:	KS
Checked by:	KH
Version:	v1.2
Date:	27/01/2026
Scale:	1:2,500 @ A3

This figure has been prepared to reflect the information in the technical report only



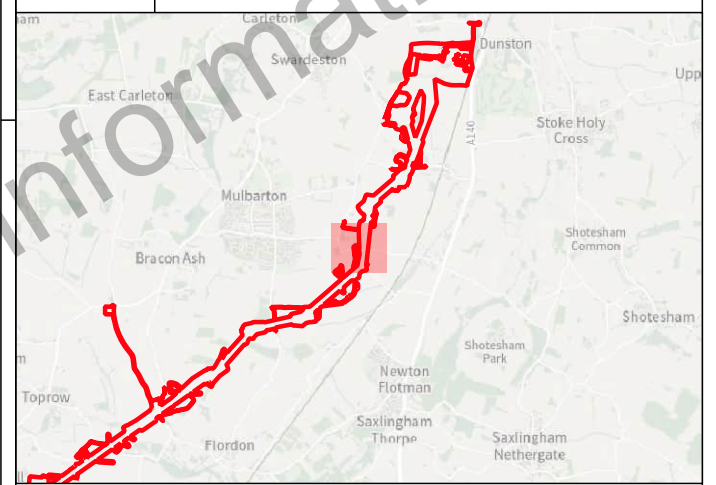
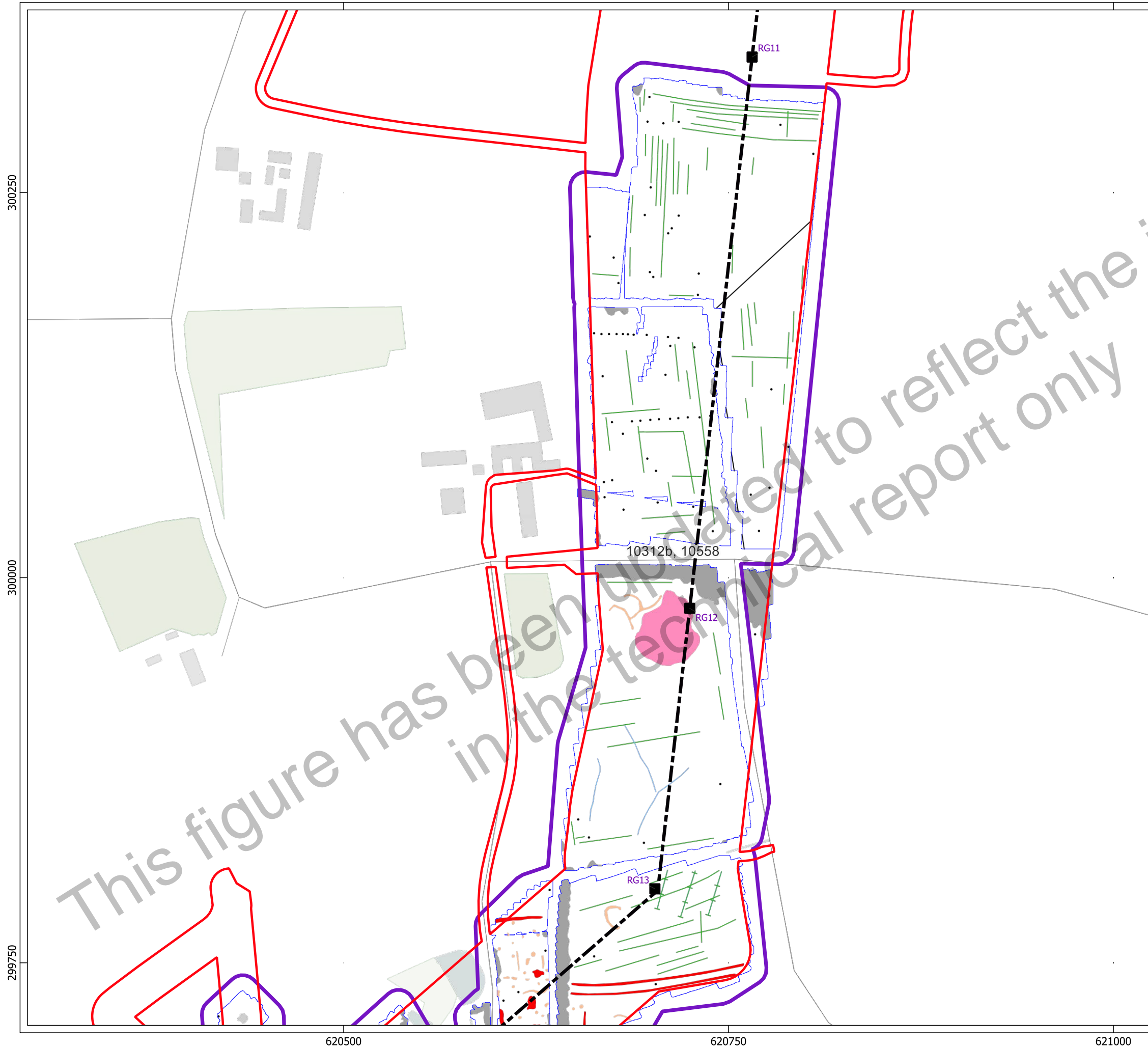
- Key**
- Order Limits
 - Geophysical Survey Area
 - Survey Extent
 - Proposed Overhead Line Alignment
 - Proposed Pylon Location
 - XY Trace (25nT/cm)



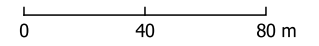
Contains Ordnance Survey data © Crown Copyright and database right 2026.
 This material is for client report only © Headland Archaeology. No unauthorised reproduction.

Site:	EAGR23
Created by:	KS
Checked by:	KH
Version:	v1.2
Date:	27/01/2026
Scale:	1:2,500 @ A3

This figure has been updated to reflect the information in the technical report only

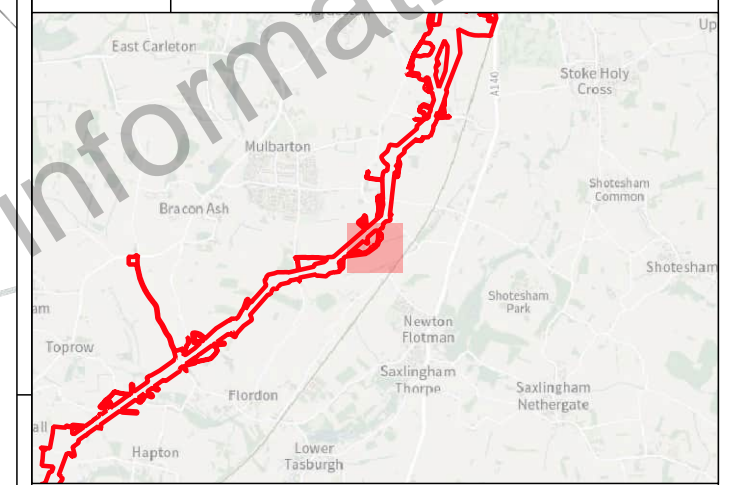
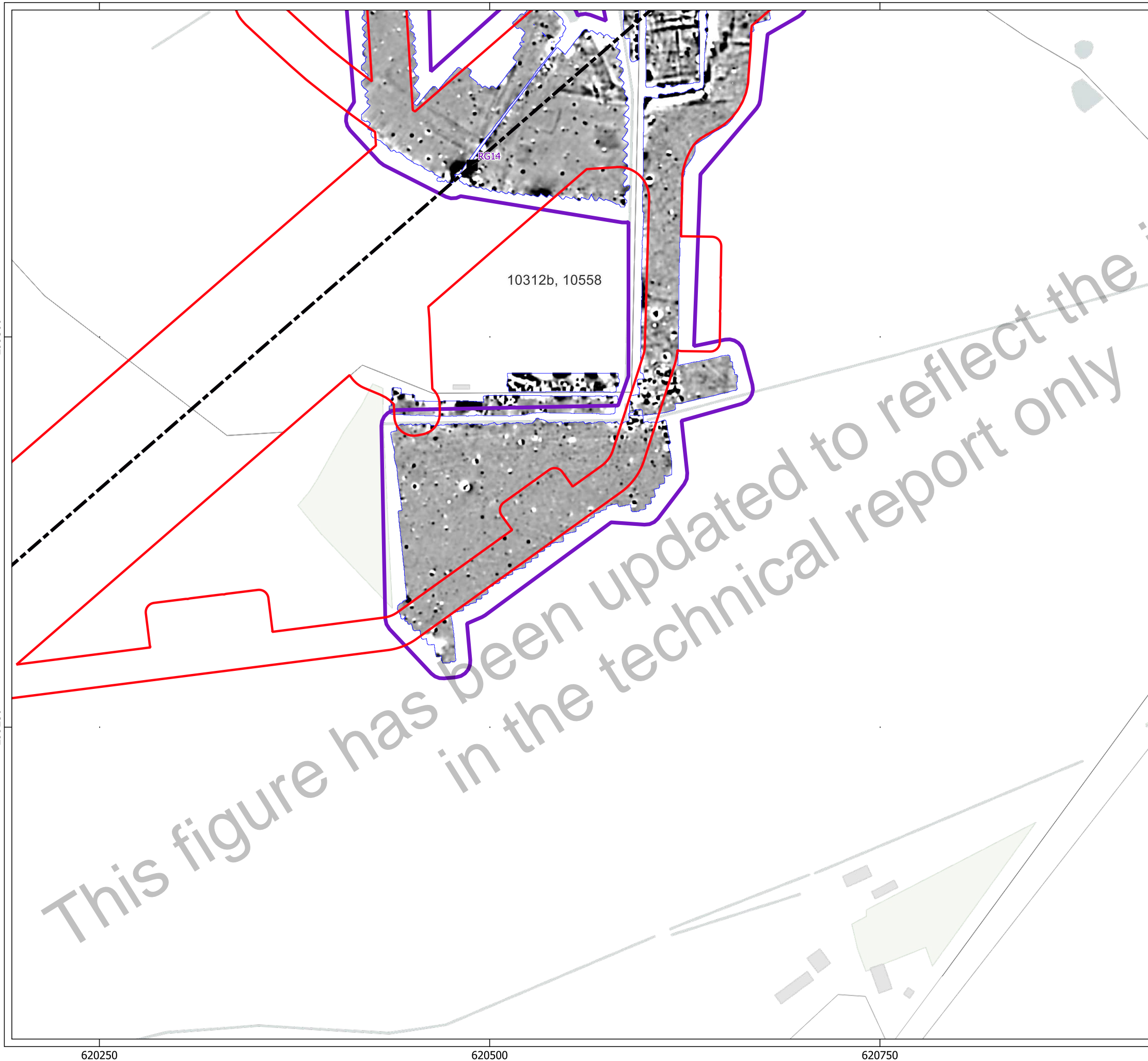


- Key**
- Order Limits
 - Geophysical Survey Area
 - Survey Extent
 - Proposed Overhead Line Alignment
 - Proposed Pylon Location
- Geophys Interpretation**
- Ferrous Objects
 - Agriculture
 - Field Drain
 - Natural
 - Service
 - Archaeology
 - Magnetic Disturbance (Above Ground)
 - Magnetic Disturbance (Below Ground)
 - Possible Archaeology
 - Quarry

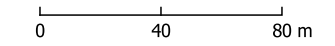
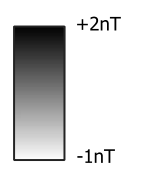


Contains Ordnance Survey data © Crown Copyright and database right 2026.
 This material is for client report only © Headland Archaeology. No unauthorised reproduction.

Site:	EAGR23
Created by:	KS
Checked by:	KH
Version:	v1.2
Date:	27/01/2026
Scale:	1:2,500 @ A3



- Key
- Order Limits
 - Geophysical Survey Area
 - Survey Extent
 - Proposed Overhead Line Alignment
 - Proposed Pylon Location



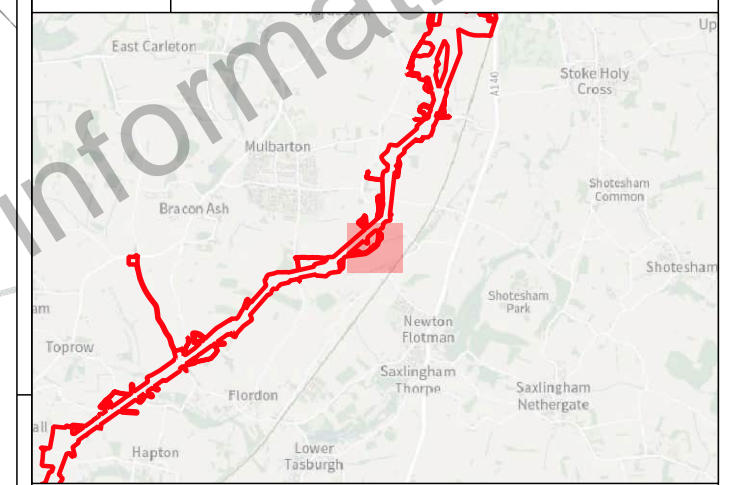
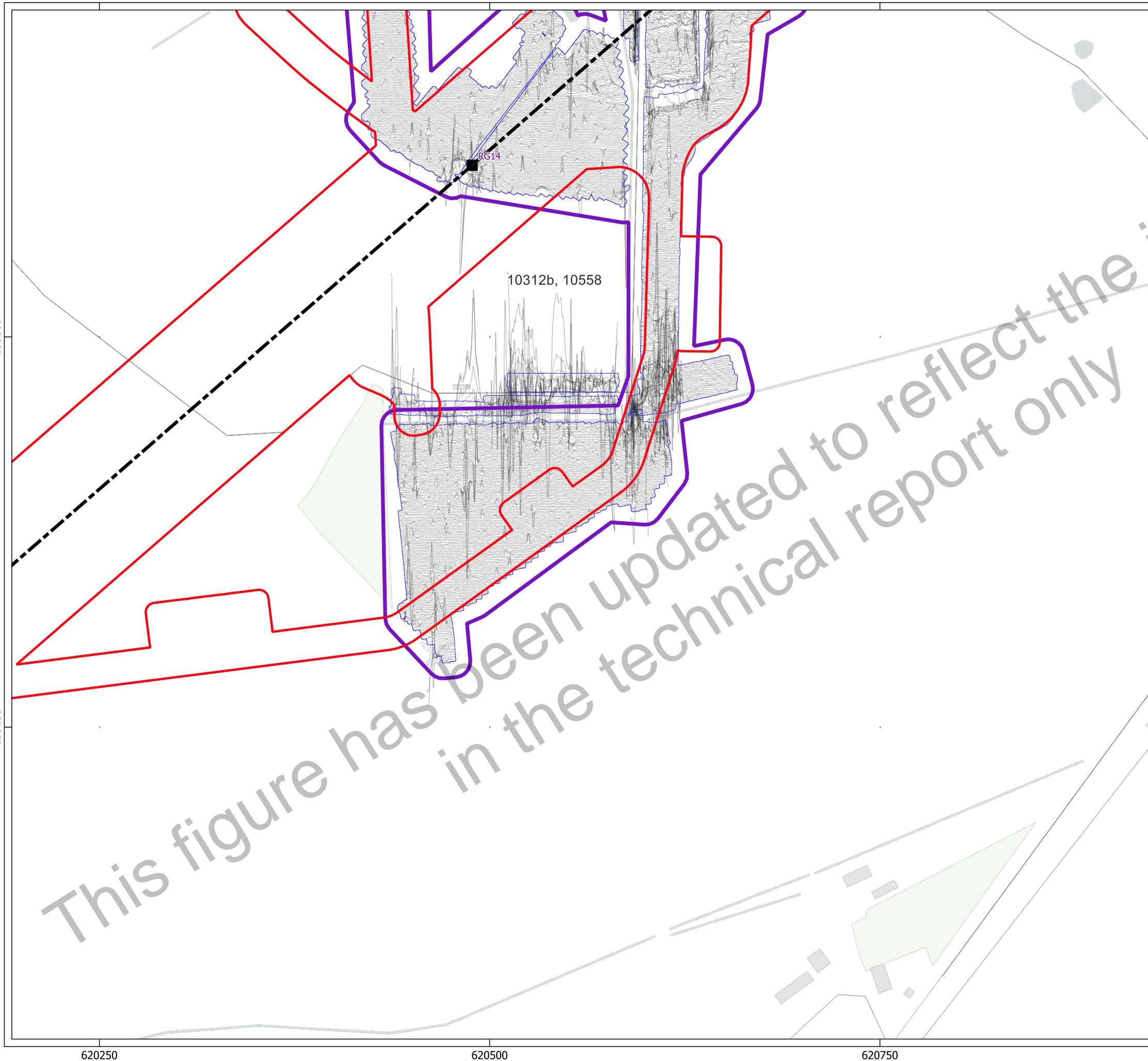
Contains Ordnance Survey data © Crown Copyright and database right 2026.
 This material is for client report only © Headland Archaeology. No unauthorised reproduction.

Site:	EAGR23
Created by:	KS
Checked by:	KH
Version:	v1.2
Date:	27/01/2026
Scale:	1:2,500 @ A3

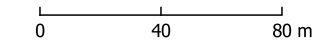
620250

620500

620750

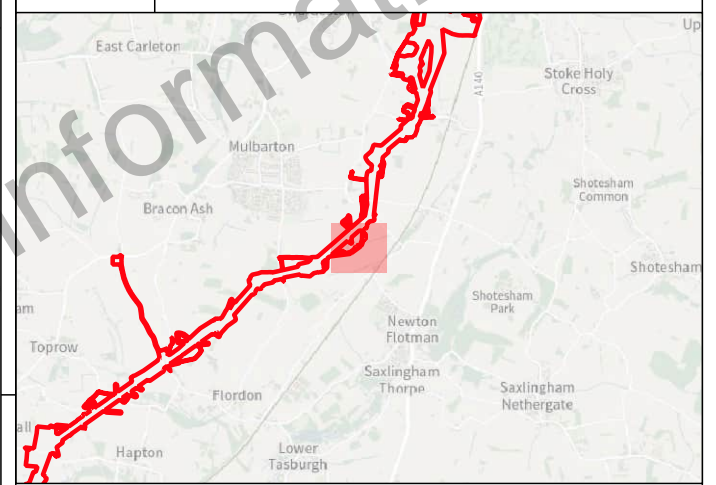
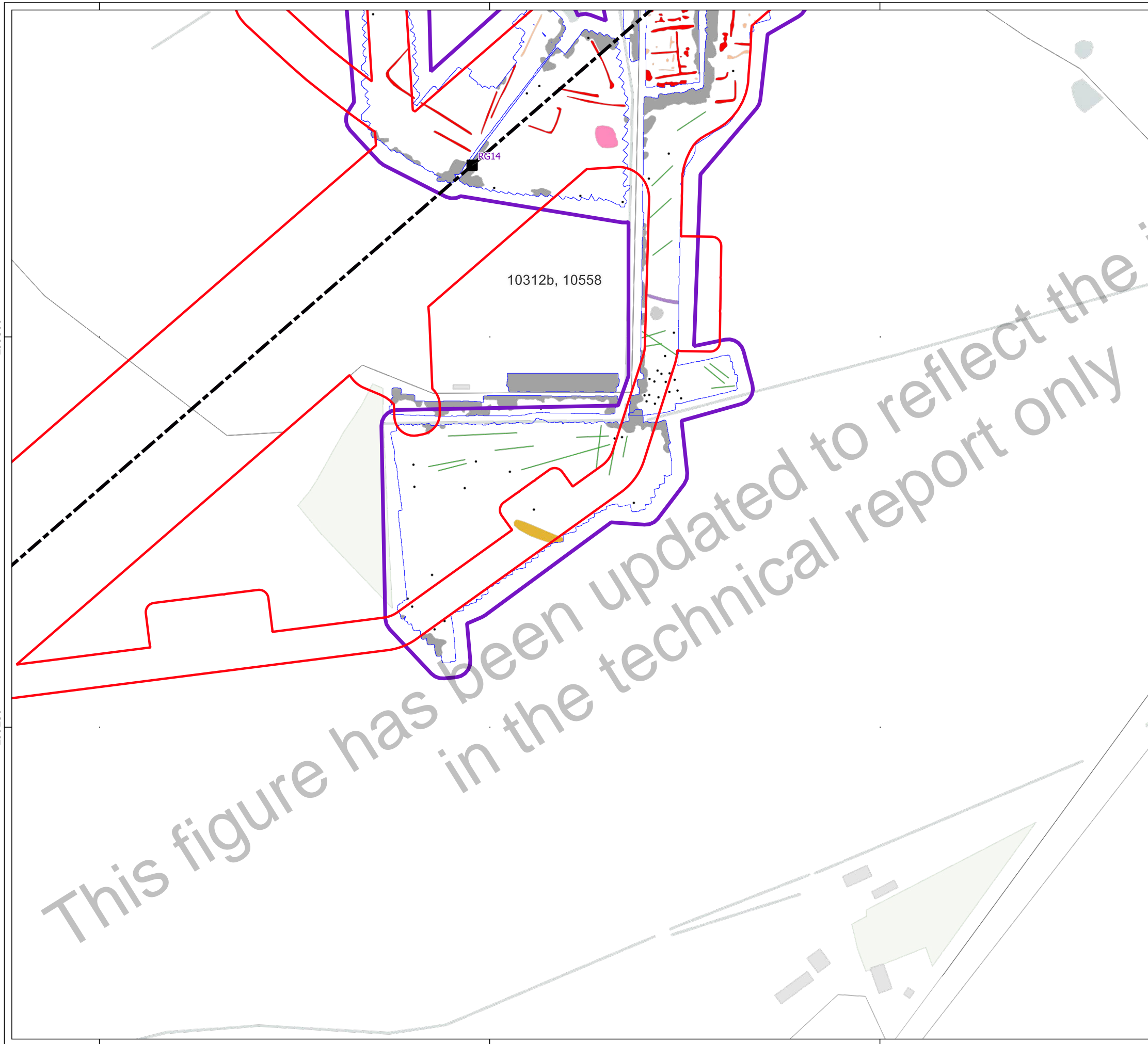


- Key**
- Order Limits
 - Geophysical Survey Area
 - Survey Extent
 - Proposed Overhead Line Alignment
 - Proposed Pylon Location
 - XY Trace (25nT/cm)

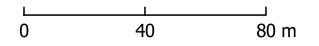


Contains Ordnance Survey data © Crown Copyright and database right 2026.
 This material is for client report only © Headland Archaeology. No unauthorised reproduction.

Site:	EAGR23
Created by:	KS
Checked by:	KH
Version:	v1.2
Date:	27/01/2026
Scale:	1:2,500 @ A3

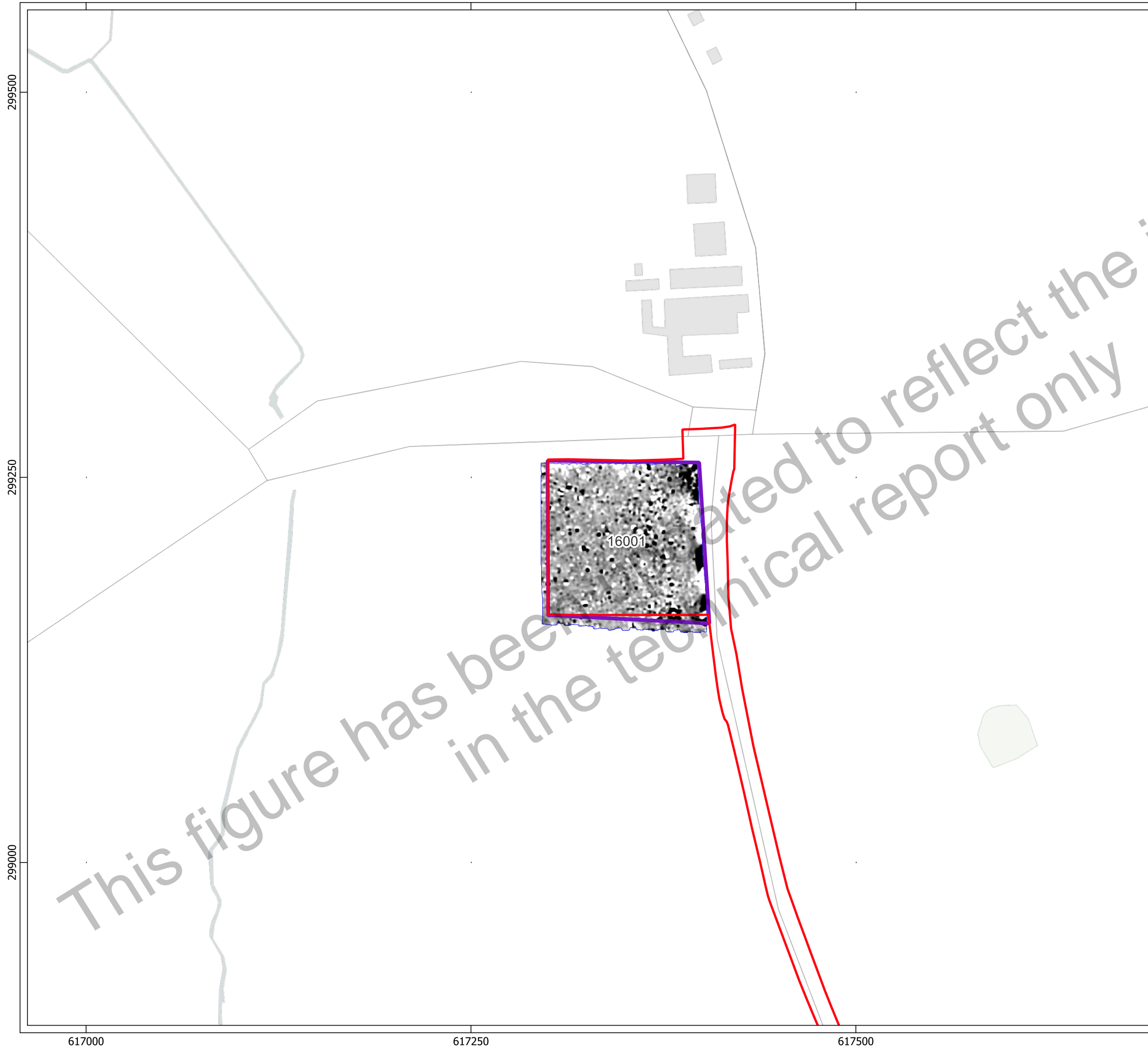


- Key**
- Order Limits
 - Geophysical Survey Area
 - Survey Extent
 - Proposed Overhead Line Alignment
 - Proposed Pylon Location
- Geophys Interpretation**
- Ferrous Objects
 - Agriculture
 - Archaeology
 - Magnetic Disturbance (Above Ground)
 - Magnetic Disturbance (Below Ground)
 - Possible Archaeology
 - Quarry
 - Uncertain
 - Trial Trench



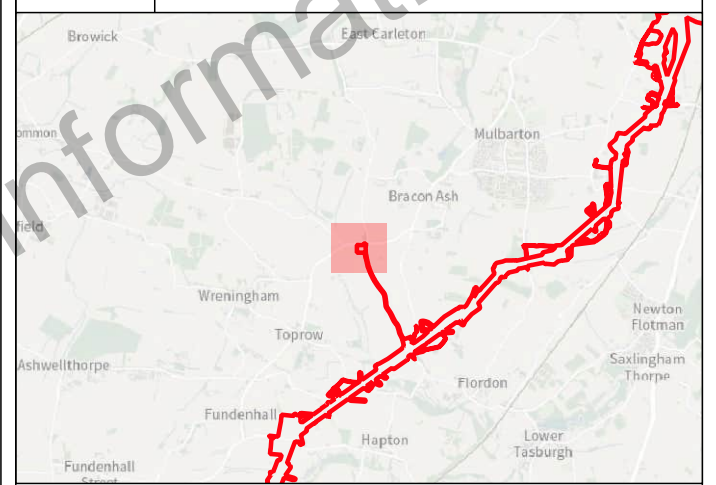
Contains Ordnance Survey data © Crown Copyright and database right 2026.
 This material is for client report only © Headland Archaeology. No unauthorised reproduction.

Site:	EAGR23
Created by:	KS
Checked by:	KH
Version:	v1.2
Date:	27/01/2026
Scale:	1:2,500 @ A3

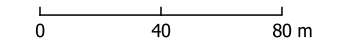
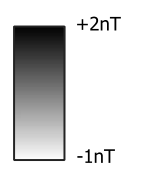


299500
299250
299000

617000 617250 617500

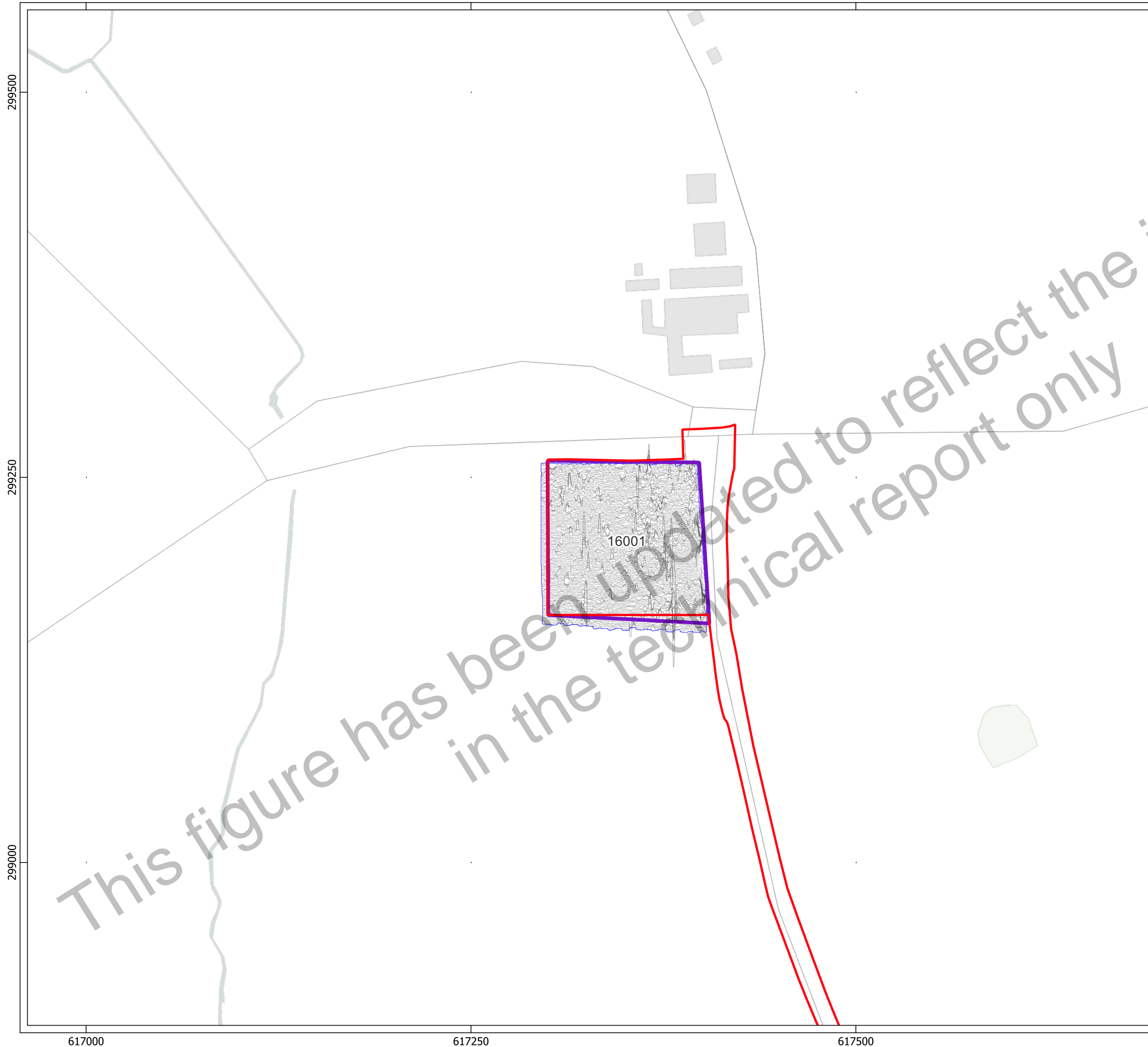


- Key**
- Order Limits
 - Geophysical Survey Area
 - Survey Extent



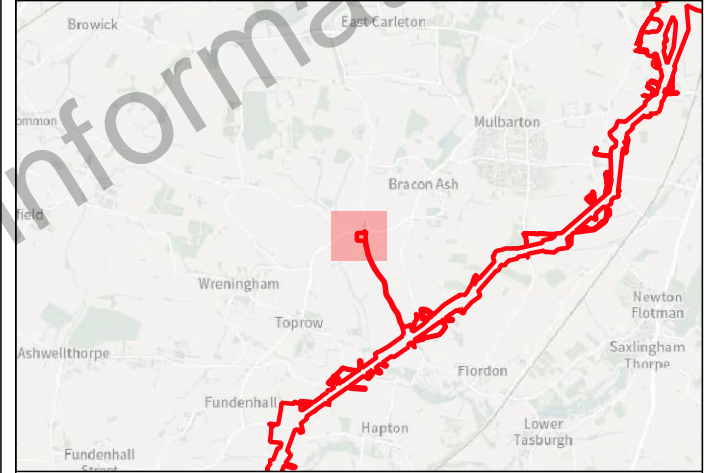
Contains Ordnance Survey data © Crown Copyright and database right 2026.
This material is for client report only © Headland Archaeology. No unauthorised reproduction.

Site:	EAGR23
Created by:	KS
Checked by:	KH
Version:	v1.2
Date:	27/01/2026
Scale:	1:2,500 @ A3

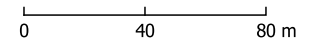


299500
299250
299000

617000 617250 617500

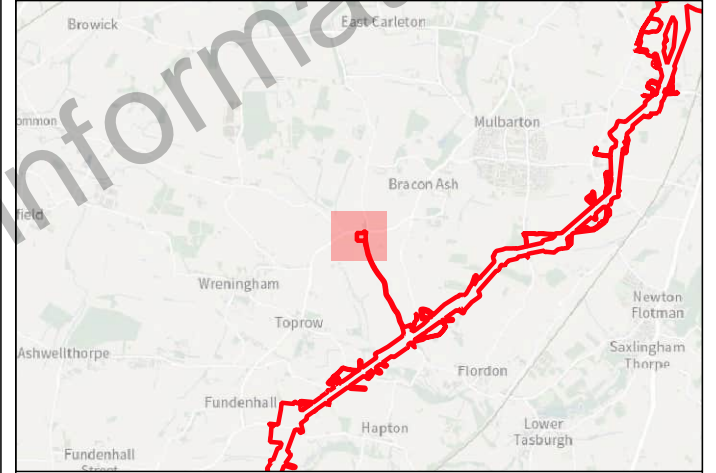
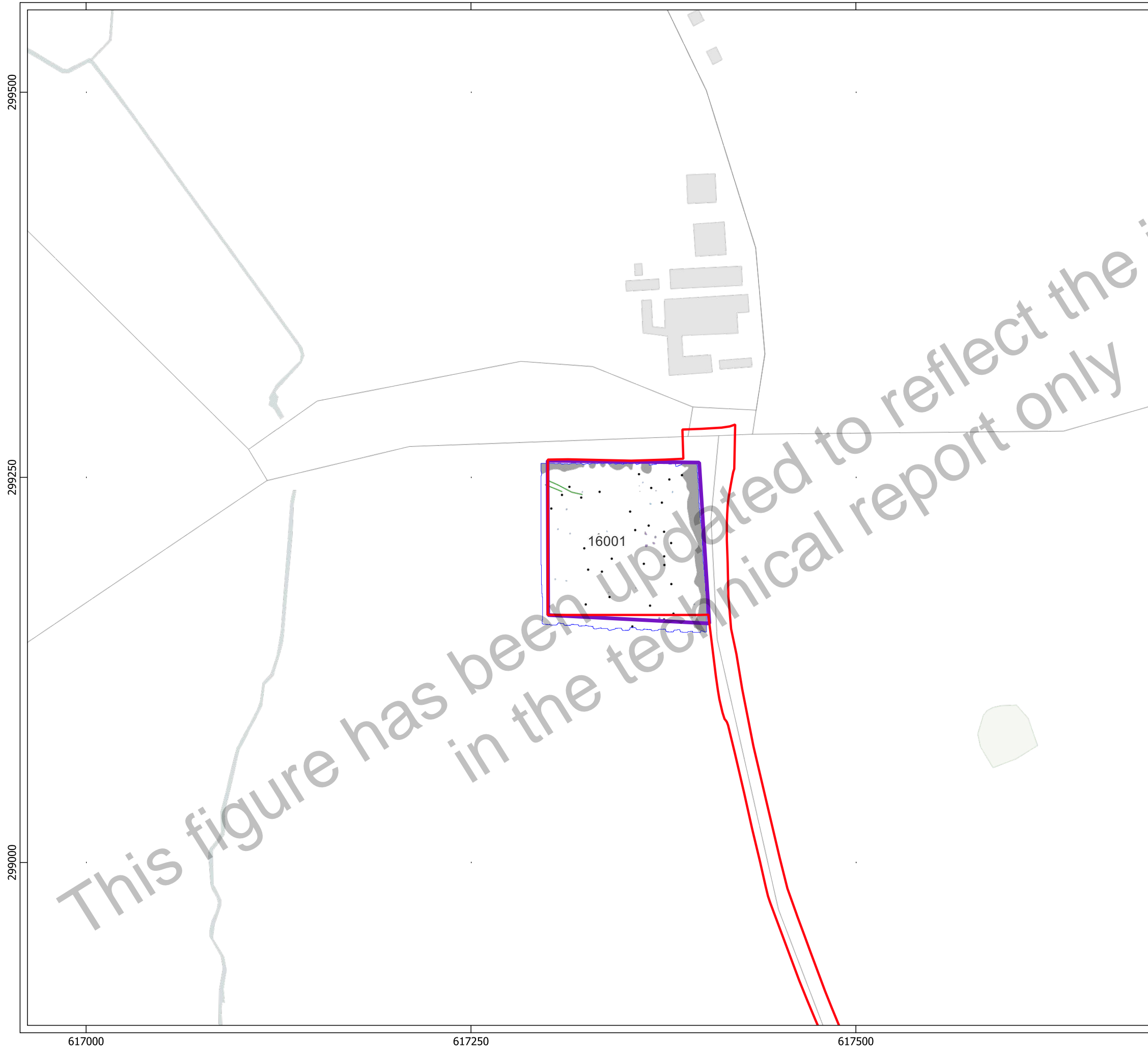


- Key**
- Order Limits
 - Geophysical Survey Area
 - Survey Extent
 - XY Trace (25nT/cm)

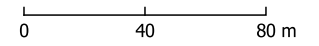


Contains Ordnance Survey data © Crown Copyright and database right 2026.
This material is for client report only © Headland Archaeology. No unauthorised reproduction.

Site:	EAGR23
Created by:	KS
Checked by:	KH
Version:	v1.2
Date:	27/01/2026
Scale:	1:2,500 @ A3

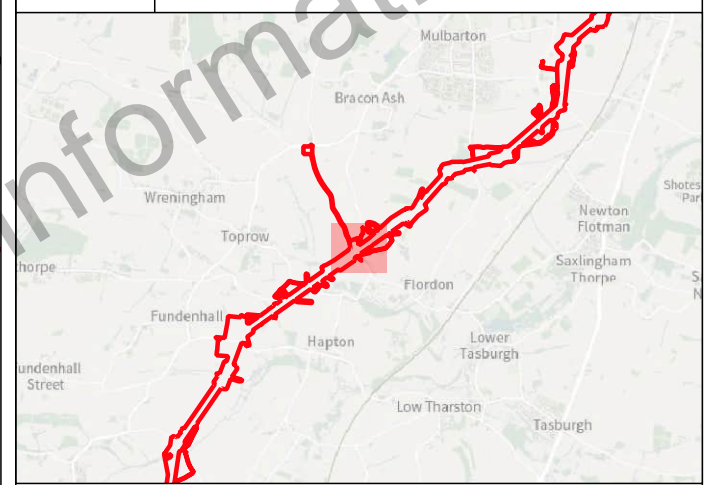
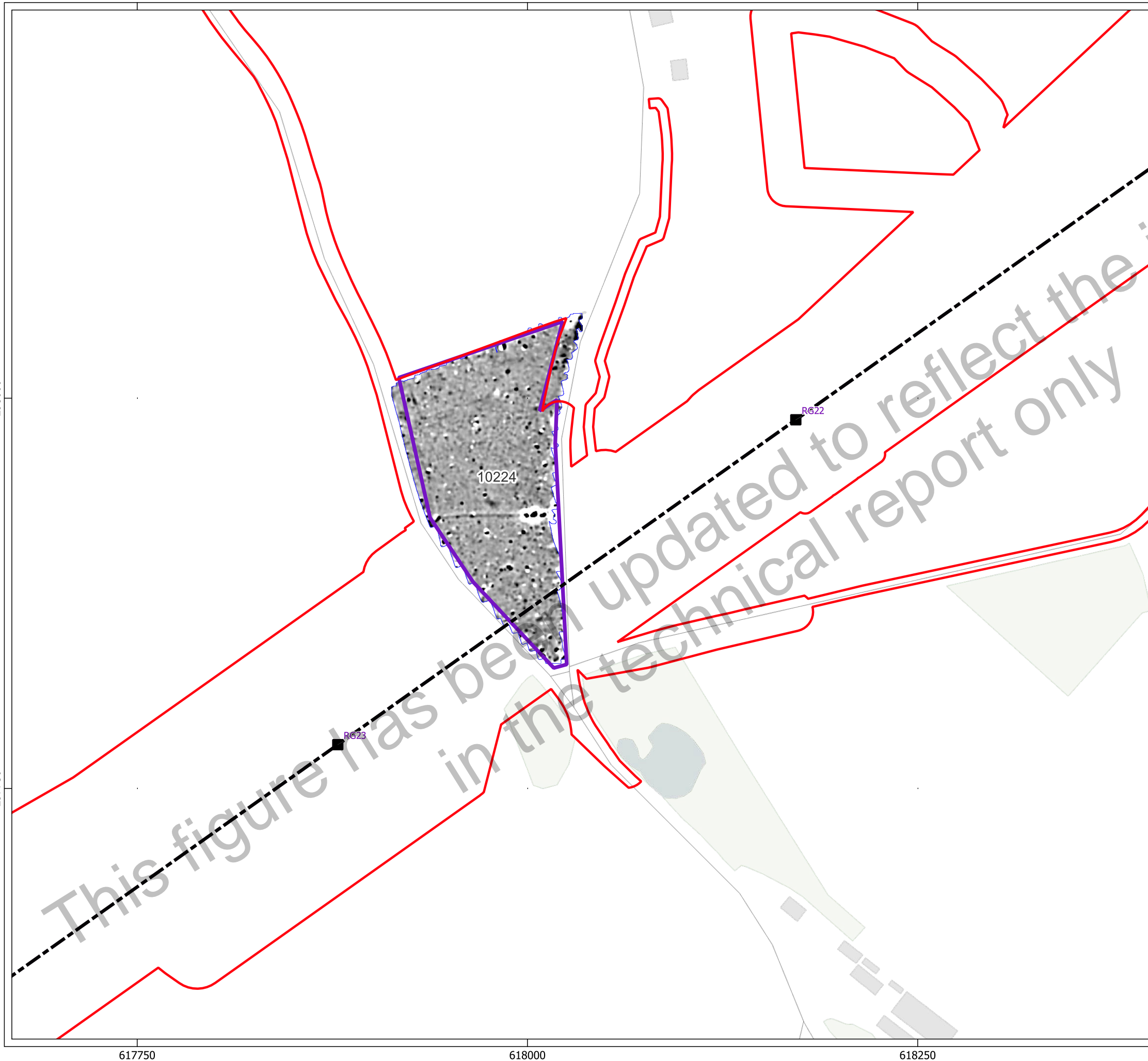


- Key**
- Order Limits
 - Geophysical Survey Area
 - Survey Extent
- Geophys Interpretation**
- Ferrous Objects
 - Agriculture
 - Magnetic Disturbance (Above Ground)
 - Natural
 - Uncertain

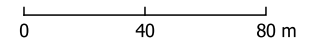
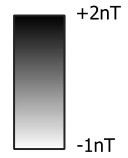


Contains Ordnance Survey data © Crown Copyright and database right 2026.
 This material is for client report only © Headland Archaeology. No unauthorised reproduction.

Site:	EAGR23
Created by:	KS
Checked by:	KH
Version:	v1.2
Date:	27/01/2026
Scale:	1:2,500 @ A3



- Key**
- Order Limits
 - Geophysical Survey Area
 - Survey Extent
 - Proposed Overhead Line Alignment
 - Proposed Pylon Location



Contains Ordnance Survey data © Crown Copyright and database right 2026.
 This material is for client report only © Headland Archaeology. No unauthorised reproduction.

Site:	EAGR23
Created by:	KS
Checked by:	KH
Version:	v1.2
Date:	27/01/2026
Scale:	1:2,500 @ A3

298000

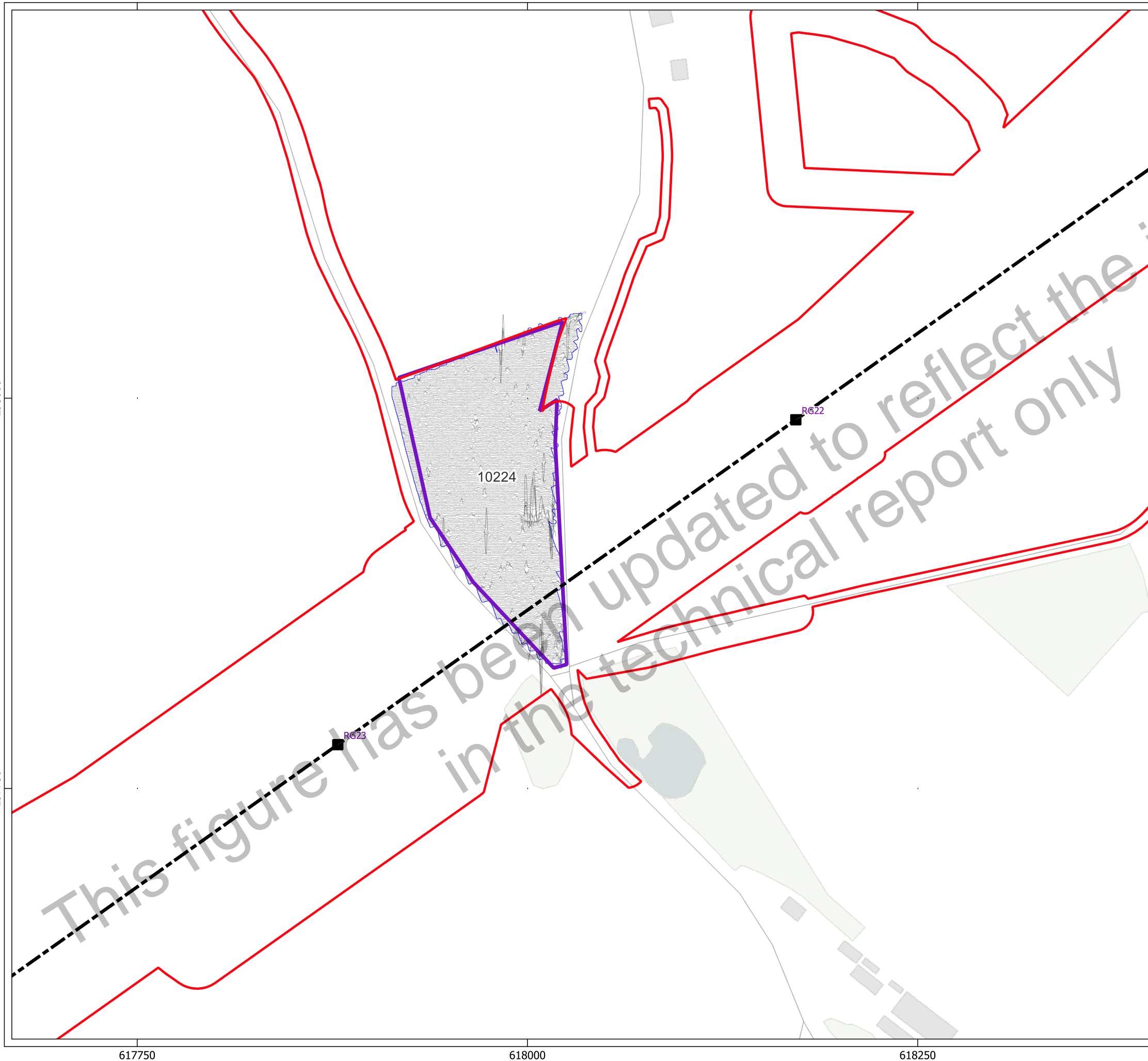
297750

617750

618000

618250

This figure has been updated to reflect the information in the technical report only



298000

297750

617750

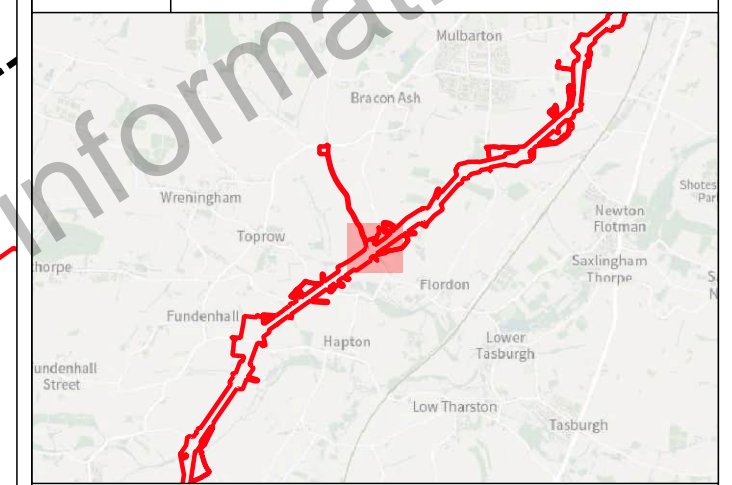
618000

618250

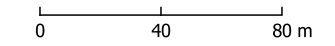
10224

R622

R623

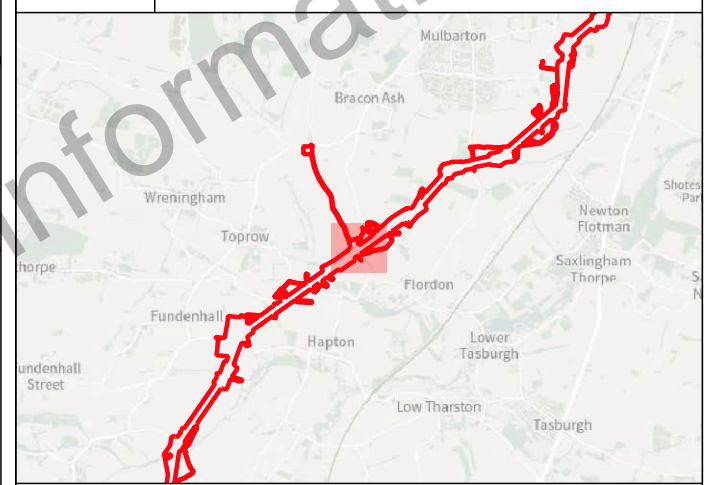
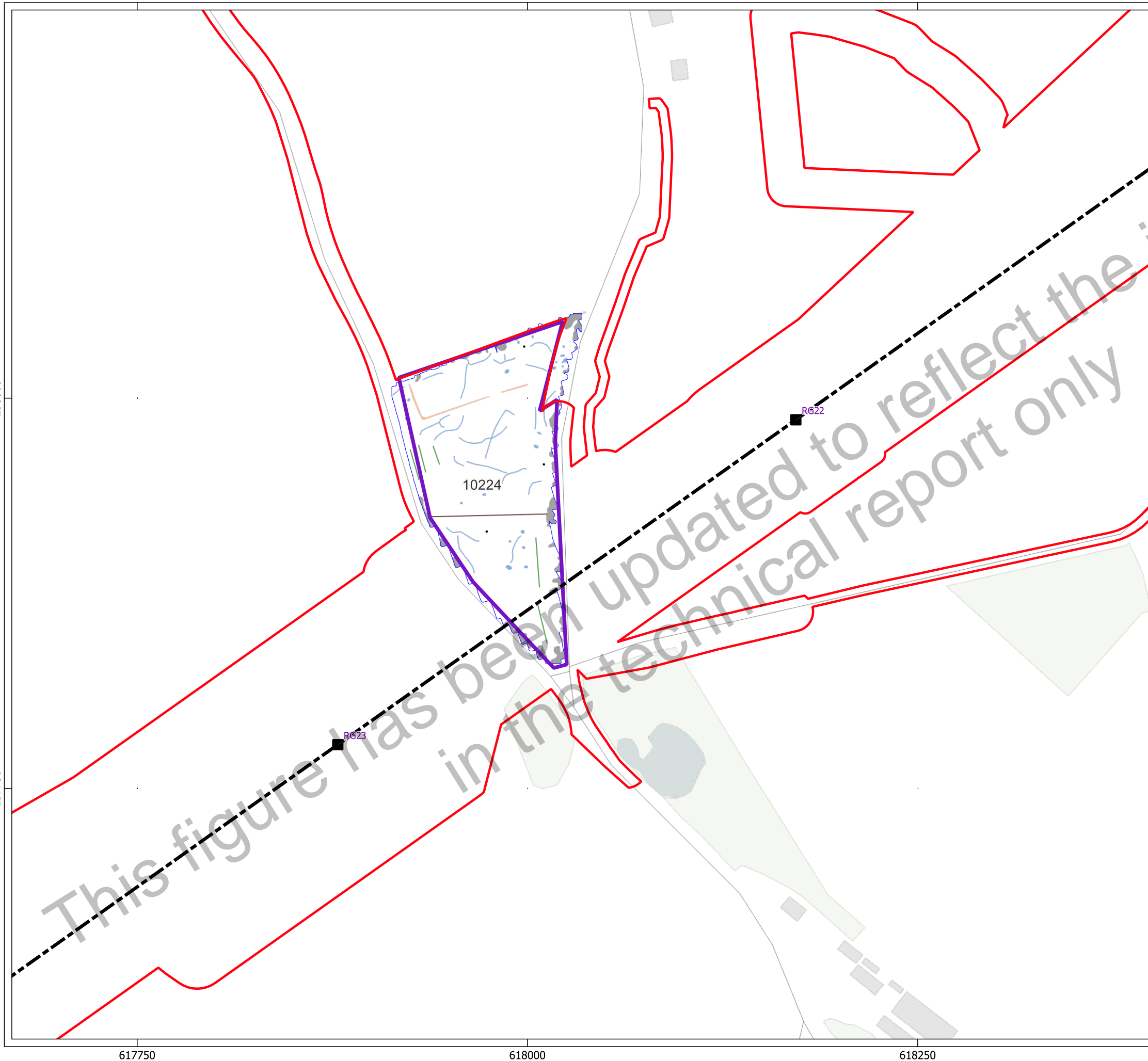


- Key**
- ▭ Order Limits
 - ▭ Geophysical Survey Area
 - ▭ Survey Extent
 - Proposed Overhead Line Alignment
 - Proposed Pylon Location
 - XY Trace (25nT/cm)



Contains Ordnance Survey data © Crown Copyright and database right 2026.
This material is for client report only © Headland Archaeology. No unauthorised reproduction.

Site:	EAGR23
Created by:	KS
Checked by:	KH
Version:	v1.2
Date:	27/01/2026
Scale:	1:2,500 @ A3



Key

- Order Limits
- Geophysical Survey Area
- Survey Extent
- Proposed Overhead Line Alignment
- Proposed Pylon Location

Geophys Interpretation

- Ferrous Objects
- Agriculture
- Field Boundary
- Natural
- Magnetic Disturbance (Above Ground)
- Natural
- Possible Archaeology

0 40 80 m

Contains Ordnance Survey data © Crown Copyright and database right 2026.
 This material is for client report only © Headland Archaeology. No unauthorised reproduction.

Site:	EAGR23
Created by:	KS
Checked by:	KH
Version:	v1.2
Date:	27/01/2026
Scale:	1:2,500 @ A3

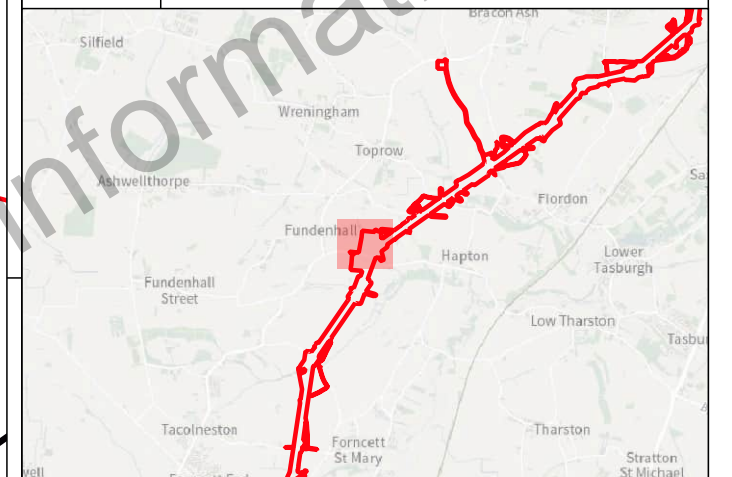
298000

297750

617750

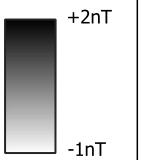
618000

618250



Key

- Order Limits
- Geophysical Survey Area
- Survey Extent
- Proposed Overhead Line Alignment
- Proposed Pylon Location

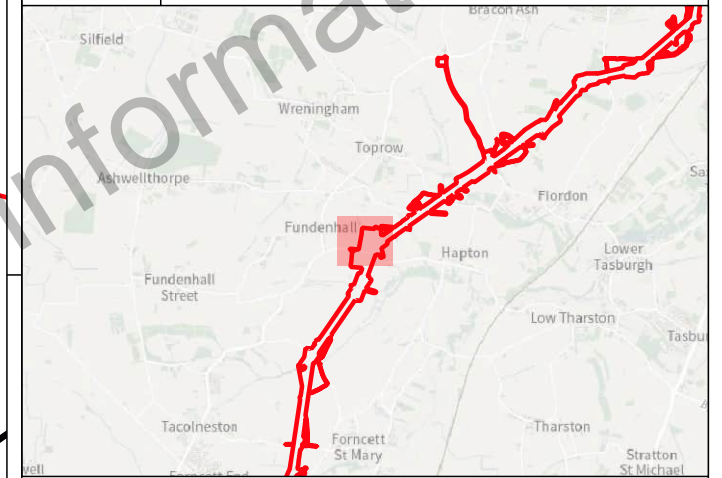


Contains Ordnance Survey data © Crown Copyright and database right 2026.

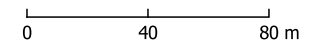
This material is for client report only © Headland Archaeology. No unauthorised reproduction.

Site:	EAGR23
Created by:	KS
Checked by:	KH
Version:	v1.2
Date:	27/01/2026
Scale:	1:2,500 @ A3



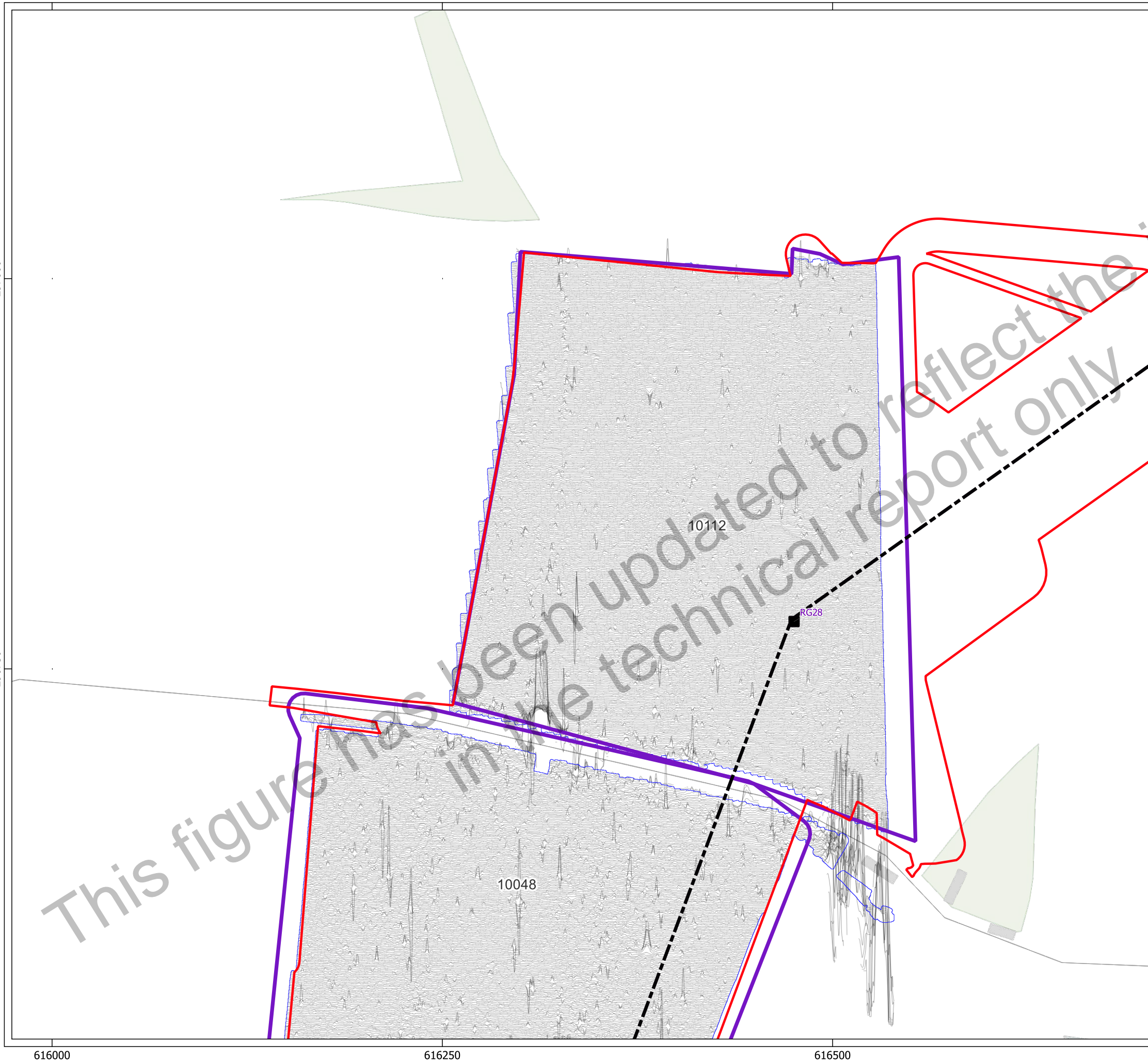


- Key
- Order Limits
 - Geophysical Survey Area
 - Survey Extent
 - Proposed Overhead Line Alignment
 - Proposed Pylon Location
 - XY Trace (25nT/cm)



Contains Ordnance Survey data © Crown Copyright and database right 2026.
This material is for client report only © Headland Archaeology. No unauthorised reproduction.

Site:	EAGR23
Created by:	KS
Checked by:	KH
Version:	v1.2
Date:	27/01/2026
Scale:	1:2,500 @ A3



61600 616250 616500

296750 297000

National Grid plc
National Grid House,
Warwick Technology Park,
Gallows Hill, Warwick.
CV34 6DA United Kingdom

Registered in England and Wales
No. 4031152
nationalgrid.com